STATE DOCUMENTS

S
614.862
H3a
1962

ACCIDENT REPORT ON MONTANA'S RURAL PRIMARY HIGHWAY SYSTEM 1962

PREPARED BY THE
MONTANA STATE HIGHWAY COMMISSION
PLANNING SURVEY DIVISION
IN COOPERATION WITH
U.S. DEPARTMENT OF COMMERCE
BUREAU OF PUBLIC ROADS

Montana State Library
3 0864 1006 4326 4

Digitized by the Internet Archive
in 2014

http://archive.org/details/accidentreporton1962mont

TABLE OF CONTENTS

Introduction	Page i
Road Sections Having Above Average Accident Rates	Plate 1
Federal Aid Route Map	Plate 2
Highway Patrol Section Map	Plate 3
Accidents by Highway Patrol Sections	Page 1
Section Listing by Accident Rate	Page 99
Federal Aid Route Summary	Page 148
County Summary	Page 151

INTRODUCTION

This report presents traffic accident data for 1960, 1961 and 1962 on the rural sections of Montana's Primary and Interstate Highway Systems. It is based on all accidents occurring on these systems that were reported to the Highway Patrol during the three-year period.

Prior to 1959, Montana statutes required that all accidents resulting in property damage of twenty-five dollars or more, or an injury, or a death, be reported to the Montana Highway Patrol. The State Legislature of 1959 revised this law by raising the minimum amount of property damage that requires reporting from twenty-five dollars to one hundred dollars and establishing a penalty for not reporting accidents within a reasonable length of time.

The fatality rate per hundred million vehicle-miles of travel, as well as the total accident rate per million vehicle-miles of travel, have been computed for each year of the three-year period, 1960-1962. Property damage losses have been obtained from the estimates shown on the accident reports. Total economic loss has been computed by adding the National Safety Council's estimate of costs of deaths and injuries to the reported property damage. This national estimate of the cost of each death and injury is revised on a yearly basis in order to reflect current economic conditions.

The first section of the report lists pertinent accident data by Highway Patrol section on each Federal Aid Route. The second section of the report lists each Highway Patrol section in descending order by accident rate per million vehicle-miles of travel. An accident summary of each Federal Aid Route as well as a summary by County are listed in the back of the report.

The tabulation on the following page is a Statewide summary of each item listed in the report.

ITEM	STATEWIDE SUMMARY 1960	1961	1962
Section Length in miles and tenths (Rural constructed mileage - Primary & Interstate Systems)	5,713.2	5,730.7	5,760.6
Average Daily Traffic Volume	829	839	891
Number of Property Damage Accidents	3,025	2,869	3,421
Number of Injury Accidents	1,237	1,305	1,108
Number of Fatal Accidents	124	134	147
Total Number of Accidents	4,386	4,308	4,676
Number of Persons Injured	2,028	2,046	1,872
Number of Persons Killed	149	177	177
Amount of property damage as reported to Highway Patrol	$3,335,883	$3,189,310	$3,685,601
Total economic loss based on the National Safety Council's estimate of the cost of deaths and injuries added to the reported property damage.	$11,578,383	$12,345,310	$12,537,103
Accident rate - expressed as the total number of accidents of all types per million vehicle-miles of travel.	2.5	2.5	2.5
Fatality rate - expressed as the total number of deaths per hundred million vehicle-miles of travel.	8.6	10.1	9.4

The State map on Plate 1 shows the location of all sections of highway having an accident rate in 1962 above the State average of 2.5. About 284 miles of highway shown in red have an accident rate of from 5.0 to 37.1. Sections shown in green, totaling 2,331 miles, have an accident rate of from 2.5 to 4.9. Sections below the State average of 2.5 accidents per million vehicle-miles of travel total 3,145 miles and are shown on the map by means of an open band.

The following tabulation compares the accident and fatality rates on the Interstate and Primary Systems for 1962.

	Miles	Ave. Daily Traffic	Number of Accidents	Number Fatalities	Accident Rate	Fatality Rate
Interstate System	1193.6	1,608	1,602	72	2.3	10.3
Primary System	4567.0	703	3,074	105	2.6	9.0
TOTAL	5760.6	891	4,676	177	2.5	9.4

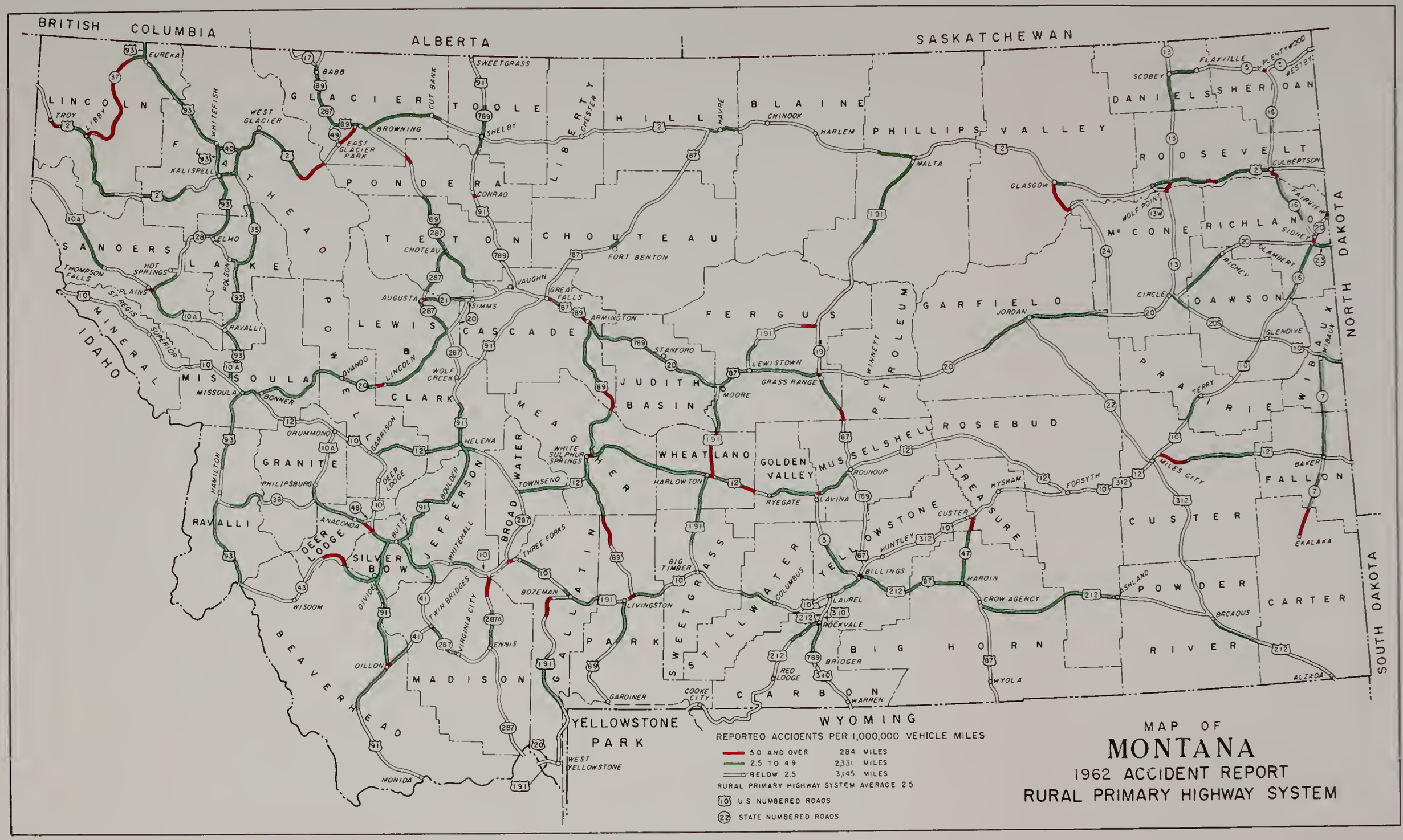
BRITISH COLUMBIA
ALBERTA
SASKATCHEWAN
NORTH DAKOTA
SOUTH DAKOTA
IDAHO
WYOMING
YELLOWSTONE PARK
LINCOLN
FLATHEAD
GLACIER
TOOLE
LIBERTY
HILL
BLAINE
PHILLIPS
VALLEY
DANIELS
SHERIDAN
ROOSEVELT
RICHLAND
McCONE
DAWSON
PRAIRIE
WIBAUX
FALLON
CARTER
CUSTER
POWDER RIVER
TREASURE
YELLOWSTONE
BIG HORN
CARBON
STILLWATER
SWEETGRASS
MEAGHER
WHEATLAND
GOLDEN VALLEY
MUSSELSHELL
ROSEBUD
GARFIELD
PETROLEUM
FERGUS
JUDITH BASIN
CHOUTEAU
PONDERA
TETON
LEWIS & CLARK
CASCADE
BROADWATER
JEFFERSON
SILVER BOW
DEER LODGE
GRANITE
RAVALLI
MISSOULA
MINERAL
SANDERS
LAKE
BEAVERHEAD
MADISON
GALLATIN
PARK
EUREKA
TROY
LIBBY
WHITEFISH
KALISPELL
WEST GLACIER
BABB
BROWNING
EAST GLACIER PARK
CUT BANK
SWEETGRASS
SHELBY
CONRAD
CHESTER
HAVRE
CHINOOK
HARLEM
MALTA
GLASGOW
WOLF POINT
SCOBEY
FLAXVILLE
PLENTYWOOD
WESTBY
CULBERTSON
FAIRVIEW
SIDNEY
CLAMBERT
RICHEY
CIRCLE
GLENDIVE
TERRY
JORDAN
FORT BENTON
VAUGHN
GREAT FALLS
ARMINGTON
STANFORD
LEWISTOWN
GRASS RANGE
MOORE
ROUNDUP
LAVINA
RYEGATE
HARLOWTON
WHITE SULPHUR SPRINGS
TOWNSEND
BIG TIMBER
LIVINGSTON
GARDINER
COOKE CITY
REO LODGE
BRIDGER
WARREN
WYOLA
CROW AGENCY
HARDIN
BILLINGS
LAUREL
ROCKVALE
COLUMBUS
HUNTLEY
CUSTER
HYSHAM
FORSYTH
MILES CITY
ASHLAND
BROADUS
ALZADA
EKALAKA
BAKER
CHOTEAU
AUGUSTA
SIMMS
ELMO
POLSON
RAVALLI
THOMPSON FALLS
HOT SPRINGS
ST. PLAINS
ST. REGIS
SUPERIOR
OVANDO
LINCOLN
WOLF CREEK
MISSOULA
BONNER
ORUMMONO
GARRISON
DEER LODGE
HELENA
BOULDER
PHILIPSBURG
ANACONDA
BUTTE
WHITEHALL
THREE FORKS
BOZEMAN
TWIN BRIDGES
VIRGINIA CITY
ENNIS
WISDOM
DIVIDE
DILLON
MONIDA
HAMILTON
WEST YELLOWSTONE
REPORTED ACCIDENTS PER 1,000,000 VEHICLE MILES
5.0 AND OVER 284 MILES
2.5 TO 4.9 2,331 MILES
BELOW 2.5 3,145 MILES
RURAL PRIMARY HIGHWAY SYSTEM AVERAGE 2.5
U.S. NUMBERED ROADS
STATE NUMBERED ROADS
MAP OF
MONTANA
1962 ACCIDENT REPORT
RURAL PRIMARY HIGHWAY SYSTEM

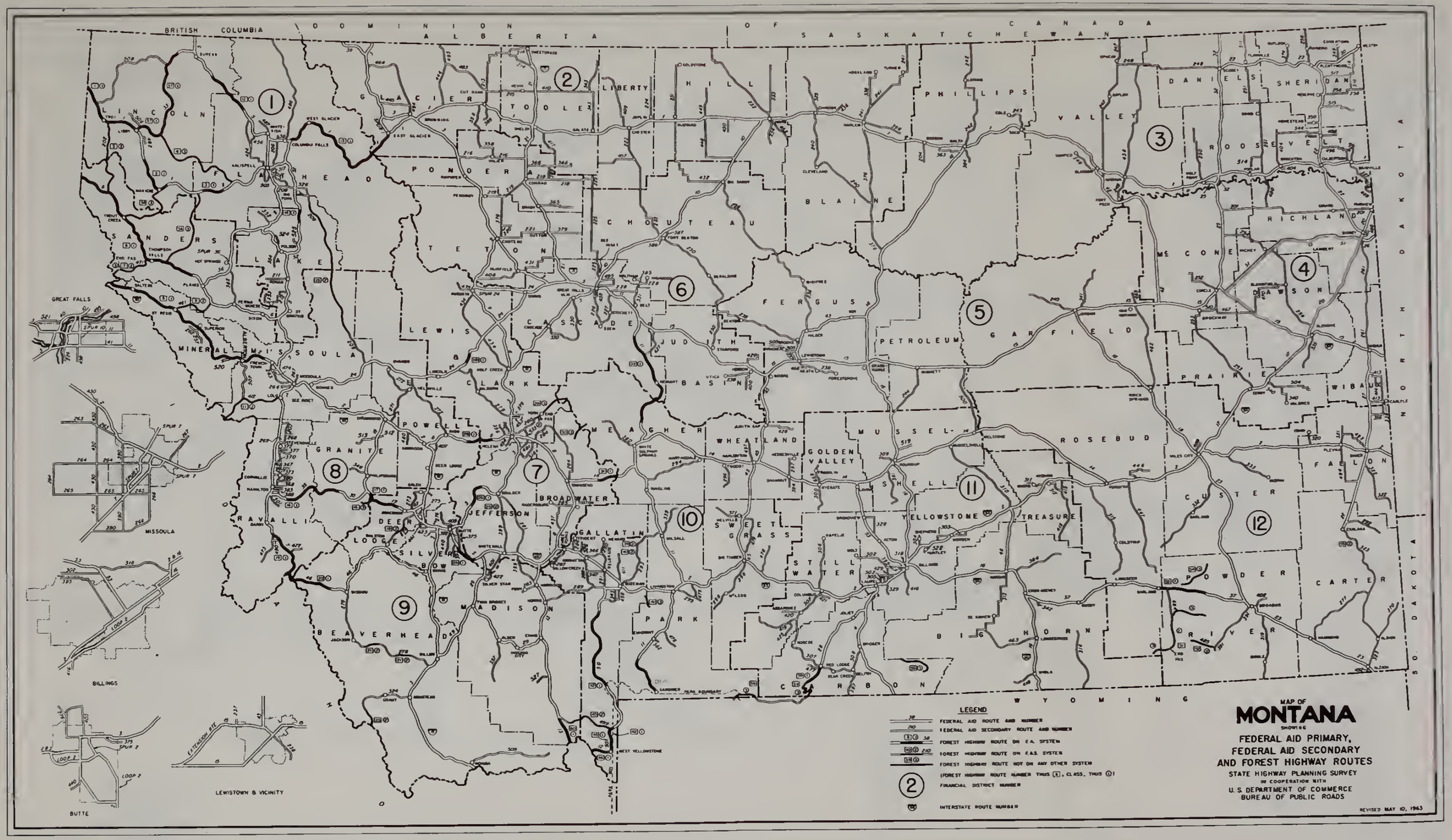
MAP OF
MONTANA
SHOWING
FEDERAL AID PRIMARY,
FEDERAL AID SECONDARY
AND FOREST HIGHWAY ROUTES
STATE HIGHWAY PLANNING SURVEY
IN COOPERATION WITH
U. S. DEPARTMENT OF COMMERCE
BUREAU OF PUBLIC ROADS
REVISED MAY 10, 1963
LEGEND
FEDERAL AID ROUTE AND NUMBER
FEDERAL AID SECONDARY ROUTE AND NUMBER
FOREST HIGHWAY ROUTE ON F.A. SYSTEM
FOREST HIGHWAY ROUTE ON F.A.S. SYSTEM
FOREST HIGHWAY ROUTE NOT ON ANY OTHER SYSTEM
(FOREST HIGHWAY ROUTE NUMBER THUS 6, CLASS. THUS 01)
FINANCIAL DISTRICT NUMBER
INTERSTATE ROUTE NUMBER
BRITISH COLUMBIA
DOMINION OF CANADA
ALBERTA
SASKATCHEWAN
WYOMING
SOUTH DAKOTA
NORTH DAKOTA
LINCOLN
FLATHEAD
GLACIER
TOOLE
LIBERTY
HILL
PHILLIPS
VALLEY
DANIELS
SHERIDAN
ROOSEVELT
RICHLAND
SANDERS
LAKE
PONDERA
TETON
CHOUTEAU
BLAINE
MCCONE
DAWSON
MINERAL
MISSOULA
LEWIS & CLARK
CASCADE
FERGUS
JUDITH BASIN
PETROLEUM
GARFIELD
PRAIRIE
WIBAUX
POWELL
MEAGHER
WHEATLAND
GOLDEN VALLEY
MUSSELSHELL
ROSEBUD
FALLON
GRANITE
RAVALLI
DEER LODGE
SILVER BOW
JEFFERSON
BROADWATER
GALLATIN
SWEET GRASS
YELLOWSTONE
TREASURE
CUSTER
BEAVERHEAD
MADISON
PARK
STILLWATER
BIG HORN
POWDER RIVER
CARTER
GREAT FALLS
MISSOULA
BILLINGS
BUTTE
LEWISTOWN & VICINITY
WEST YELLOWSTONE

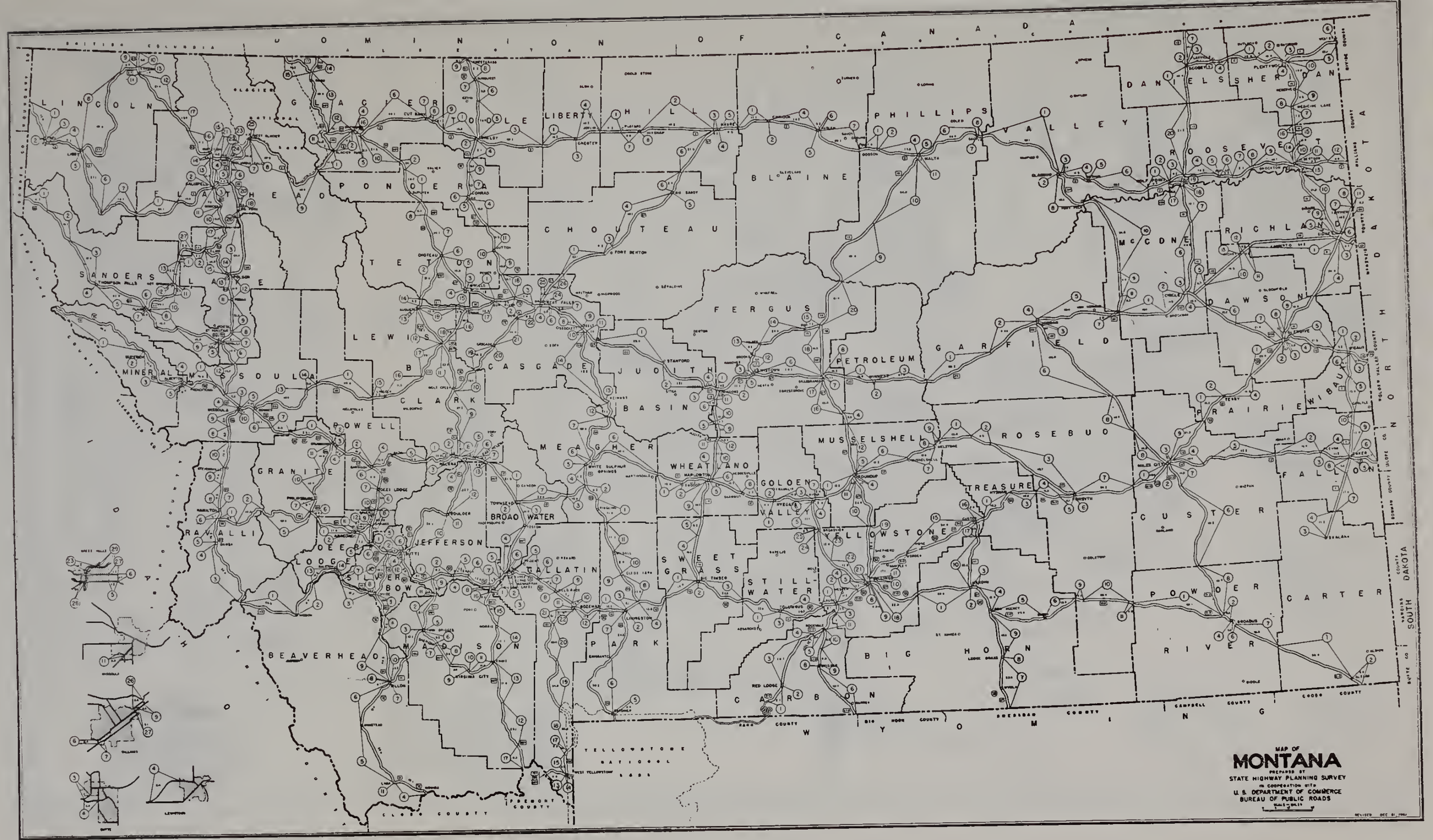
DOMINION OF CANADA
LINCOLN
FLATHEAD
GLACIER
TOOLE
LIBERTY
HILL
PHILLIPS
VALLEY
DANIELS
SHERIDAN
ROOSEVELT
PONDERA
BLAINE
CHOUTEAU
SANDERS
LAKE
TETON
MCCONE
RICHLAND
DAWSON
FERGUS
LEWIS
CLARK
CASCADE
JUDITH
BASIN
PETROLEUM
GARFIELD
MINERAL
MISSOULA
POWELL
MEAGHER
WHEATLAND
MUSSELSHELL
ROSEBUD
PRAIRIE
WIBAUX
GRANITE
GOLDEN
VALLEY
TREASURE
FALLON
BROADWATER
RAVALLI
JEFFERSON
YELLOWSTONE
CUSTER
DEER
LODGE
SILVER
BOW
GALLATIN
SWEET
GRASS
STILLWATER
POWDER
RIVER
CARTER
BEAVERHEAD
MADISON
PARK
BIG
HORN
CARBON
YELLOWSTONE
NATIONAL
PARK
CLARK COUNTY
FREMONT COUNTY
BIG HORN COUNTY
BIGHORN COUNTY
CAMPBELL COUNTY
CROOK COUNTY
WYOMING
SOUTH DAKOTA
NORTH DAKOTA
MAP OF
MONTANA
PREPARED BY
STATE HIGHWAY PLANNING SURVEY
IN COOPERATION WITH
U.S. DEPARTMENT OF COMMERCE
BUREAU OF PUBLIC ROADS

FAI NO 015

ROUTE	CO. NO.	SEC. NO.	SECTION DESCRIPTION	SECTION LENGTH	YEAR	AVERAGE DAILY TRAFFIC	NUMBER OF ACCIDENTS P.D. ONLY	INJURY	FATAL	TOTAL	NO. OF PERSONS INJURED	KILLED	PROPERTY DAMAGE (DOLLARS)	ECONOMIC LOSS (DOLLARS)	RATES ACCIDENT	FATALITY
			MONT. IDAHO LINE													
					62	516				NONE						
I 15	18	4		15.1	61	538	1			1			25	25	.3	
					60	560	3	1		4	1		2288	4038	1.3	
			LIMA CITY LIMITS													
					62	CITY										
I 15	18	11		.3	61	CITY										
					60	CITY										
			LIMA CITY LIMITS													
					62	536	9	3	1	13	4	1	56875	95375	2.3	17.7
I 15	18	5		28.9	61	547	5	4	2	11	7	2	4523	79773	1.9	34.7
					60	565	6	1		7	2		2450	5950	1.2	
			FAS 324 NEAR ARMSTEAD													
					62	1019	18	4	1	23	9	1	11662	58912	3.2	13.9
I 15	18	6		19.3	61	933	16	2		18	3		14870	20120	2.7	
					60	811	5	7	1	13	11	1	10170	60920	2.3	17.5
			DILLON CITY LIMITS													
					62	CITY										
I 15	18	7		1.4	61	CITY										
					60	CITY										
			DILLON CITY LIMITS													
					62	3200	1			1			250	250	8.6	
I 15	18	8		.1	61	2900				NONE						
					60	2583	1			1			725	725	10.6	
			FAP 49-MONT. 41													
					62	751	14	2		16	2		9765	13265	2.6	
I 15	18	9		22.5	61	760	16	5		21	6		16700	27200	3.4	
					60	680	15	2		17	3		10031	15281	3.0	
			MADISON CO. LINE													
					62	594	5	1		6	2		7322	10822	3.8	
I 15	25	4		7.3	61	587	1			1			150	150	.6	
					60	579	4	1		5	3		3575	8825	3.2	
			SILVER BOW CO. LINE													
					62	739	8	2		10	3		5300	10550	3.7	
I 15	1	9		10.0	61	777	7			7			2530	2530	2.5	
					60	683	2	1		3	2		1600	5100	1.2	
			FAP 46-MONT. 43													
					62	796	10	2	3	15	5	3	9535	112785	2.6	53.0
I 15	1	10		19.4	61	812	14	4		18	7		7240	19490	3.1	
					60	795	11	5		16	7		6210	18460	2.8	
			I-90													

FAI NO 015

ROUTE	CO. NO.	SEC. NO.	SECTION DESCRIPTION	SECTION LENGTH	YEAR	AVERAGE DAILY TRAFFIC	NUMBER OF ACCIDENTS P.D. ONLY	INJURY	FATAL	TOTAL	NO. OF PERSONS INJURED	KILLED	PROPERTY DAMAGE (DOLLARS)	ECONOMIC LOSS (DOLLARS)	RATES ACCIDENT	FATALITY
			I-90													
					62	4853	13	5		18	7		10430	22680	2.9	
I 15	1	2		3.5	61	4468	7	8	1	16	10	1	6647	55647	2.8	17.5
					60	4612	12	7	3	22	11	3	14243	127993	3.7	50.9
			BREWERY BY PASS													
					62	2898	1			1			600	600	.9	
I 15	1	3		1.1	61	2882	2	3		5	4		4450	11450	4.3	
					60	3782	1			1			10	10	.7	
			BUTTE CITY LIMITS													
					62	CITY										
I 15	1	5		1.6	61	CITY										
					60	CITY										
			BUTTE CITY LIMITS													
					62	1892	4	4	1	9	7	1	5200	48950	3.4	38.1
I 15	1	6		3.8	61	1783	4	7		11	12		6725	27725	4.4	
					60	1948	8	2		10	2		5420	8920	3.7	
			JEFFERSON CO. LINE													
					62	849	20	6	1	27	7	1	16584	60334	2.9	10.7
I 15	51	10		30.3	61	827	22	12	2	36	18	2	18668	113168	3.9	21.9
					60	848	23	12	1	36	17	1	23541	84791	3.8	10.7
			BOULDER CITY LIMITS													
					62	CITY										
I 15	51	11		1.1	61	CITY										
					60	CITY										
			BOULDER CITY LIMITS													
					62	1013	29	6	1	36	11	1	17006	67756	3.8	10.5
I 15	51	12		25.7	61	923	16	8	1	25	13	1	18350	72600	2.9	11.5
					60	871	17	8		25	11		9180	28430	3.1	
			LEWIS & CLARK CO. LINE													
					62	1301	1			1			500	500	.8	
15	5	4		2.2	61	1401	4	1		5	1		1535	3285	3.9	
					60	1183		1		1	2		290	3790	.9	
			HELENA CITY LIMITS													
					62	CITY										
I 15	5	3		2.3	61	CITY										
					60	CITY										
			HELENA CITY LIMITS													
					62	2391	13	7		20	11		14700	33950	3.8	
I 15	5	8		6.1	61	2169	6	2	2	10	2	2	3560	70060	2.1	41.4
					60	2369	13	8		21	11		11470	30720	4.0	
			FAS 279 TO LINCOLN													

FAI NO 015

ROUTE	CD. NO.	SEC. NO.	SECTION DESCRIPTION	SECTION LENGTH	YEAR	AVERAGE DAILY TRAFFIC	NUMBER OF ACCIDENTS P.D. ONLY	INJURY	FATAL	TOTAL	NO. OF PERSONS INJURED	KILLED	PROPERTY DAMAGE (DOLLARS)	ECONOMIC LOSS (DOLLARS)	RATES ACCIDENT	FATALITY
			FAS 279 TO LINCOLN		62	876	29	5		34	8		16228	30228	3.9	
	15	5	9	27.2	61	1107	19	9	2	30	12	2	32550	116550	2.7	18.2
					60	1083	17	10	2	29	14	3	27264	146264	2.7	27.9
			FAP 9-MONT. 287		62	853	5	3	1	9	4	1	8780	47280	1.9	21.3
I	15	5	10	15.1	61	1114	9	4	1	14	7	1	9477	53227	2.3	16.3
					60	944	12	4		16	9		10284	26034	3.1	
			CASCADE CO. LINE		62	911	9	2	1	12	2	1	9807	44807	2.2	18.6
	15	2	19	16.2	61	1090	13	5		18	8		6415	20415	2.8	
					60	1074	19	10	1	30	14	1	17095	73095	4.7	15.7
			CASCADE CITY LIMITS		62	CITY										
I	15	2	20	1.1	61	CITY										
					60	CITY										
			CASCADE CITY LIMITS		62	1295	8	2	1	11	7	1	6993	50743	1.7	15.1
I	15	2	21	14.4	61	1611	1	2	1	4	4	2	3120	73120	.5	23.6
					60	1512	4	4	1	9	6	1	6825	48825	1.1	12.6
			FAS 330 NEAR ULM		62	2256	9	5	2	16	11	2	10076	92326	2.1	26.1
I	15	2	22	9.3	61	2331	10	5		15	9		6769	22519	1.9	
					60	2316	15	8		23	10		10450	27950	2.9	
			GT. FALLS CITY LIMITS		62	CITY										
I	15	2	4	2.7	61	CITY										
					60	CITY										
			GT. FALLS CITY LIMITS		62	4246	21	11	3	35	19	3	21755	149505	2.4	20.6
I	15	2	3	9.4	61	3784	14	9		23	10		14773	32273	1.8	
					60	3924	16	3		19	4		8139	15139	1.4	
			FAP 3 VAUGHN INTERCHANGE		62	1295	7	2		9	4		3677	10677	1.8	
I	15	2	18	10.8	61	1323	1			1			300	300	.2	
					60	1221	6	3		9	3		6075	11325	1.9	
			TETON CO. LINE		62	1151	3	2		5	2		1822	5322	1.1	
I	15	31	9	10.8	61	1191	2	3		5	3		3500	8750	1.1	
					60	1143	6	1		7	2		3200	6700	1.6	
			FAS 221 NEAR DUTTON													

FAI NO 015

ROUTE	CO. NO.	SEC. NO.	SECTION DESCRIPTION	SECTION LENGTH	YEAR	AVERAGE DAILY TRAFFIC	NUMBER OF ACCIDENTS P.D. ONLY	INJURY	FATAL	TOTAL	NO. OF PERSONS INJURED	KILLED	PROPERTY DAMAGE (DOLLARS)	ECONOMIC LOSS (DOLLARS)	RATES ACCIDENT	FATALITY
			FAS 221 NEAR DUTTON		62	1251	4	4		8	10		6075	23575	1.6	
I 15	31	11		11.0	61	1233	4	2		6	3		2840	8090	1.2	
			PONDERA COUNTY LINE		60	1171	11	4		15	7		6715	18965	3.2	
					62	1461	7	2		9	4		7335	14335	1.1	
I 15	26	4		15.0	61	1426	6	3	1	10	6	2	8330	81830	1.3	25.6
			FAS 219		60	1430	10	1	1	12	1	1	10460	43710	1.5	12.8
					62	2300	1	2		3	4		1450	8450	6.0	
I 15	26	5		.6	61	2310				NONE						
			CONRAD CITY LIMITS		60	2270	1	1	1	3	1	1	2125	35375	6.0	201.2
					62	CITY										
I 15	26	6		.9	61	CITY										
			CONRAD CITY LIMITS		60	CITY										
					62	1732	5	4		9	6		6000	16500	1.6	
I 15	26	7		9.1	61	1706	5	5		10	8		8825	22825	1.8	
			FAS 216 TO VALIER		60	1623	3	2		5	4		3525	10525	.9	
					62	1117	5			5			6000	6000	1.9	
I 15	26	9		6.6	61	1111	4	2	2	8	5	4	10350	145100	3.0	149.5
			TOOLE CO LINE		60	1051	3	1		4	1		3925	5675	1.6	
					62	1122	9	4		13	4		15250	22250	3.5	
I 15	21	4		9.1	61	1167	3	4		7	6		5025	15525	1.8	
			FAP 1 SHELBY INTERCHANGE		60	1120	7	1		8	1		5824	7574	2.2	
					62	728	8	7	1	16	7	1	10785	54535	3.8	23.8
I 15	21	5		15.7	61	923	5	2		7	2		2925	6425	1.3	
			FAS 215 TO KEVIN		60	978	3	5		8	6		5120	15620	1.4	
					62	841	5	2		7	3		3580	8830	2.3	
I 15	21	6		9.9	61	841	3			3			800	800	1.0	
			SUNBURST CITY LIMITS		60	923	3	2		5	9		1850	17600	1.5	
					62	CITY										
I 15	21	7		1.2	61	CITY										
			SUNBURST CITY LIMITS		60	CITY										

FAI NO 015

ROUTE	CO. NO.	SEC. NO.	SECTION DESCRIPTION	SECTION LENGTH	YEAR	AVERAGE DAILY TRAFFIC	NUMBER OF ACCIDENTS P.O. ONLY	INJURY	FATAL	TOTAL	NO. OF PERSONS INJURED	KILLED	PROPERTY DAMAGE (DOLLARS)	ECONOMIC LOSS (DOLLARS)	RATES ACCIDENT	FATALITY
			SUNBURST CITY LIMITS		62	633	1			1			75	75	.6	
I 15	21	8		7.7	61	653	3	1		4	1		2350	4100	2.2	
					60	655	5	2		7	2		2850	6350	3.8	
			FAS 214 NEAR SWEETGRASS		62	563				NONE						
I 15	21	9		.1	61	460				NONE						
					60	573				NONE						
			MONTANA CANADA LINE													

FAI NO 090

ROUTE	CO. NO.	SEC. NO.	SECTION DESCRIPTION	SECTION LENGTH	YEAR	AVERAGE DAILY TRAFFIC	NUMBER OF ACCIDENTS P.D. ONLY	INJURY	FATAL	TOTAL	NO. OF PERSONS INJURED	KILLED	PROPERTY DAMAGE (DOLLARS)	ECONOMIC LOSS (DOLLARS)	RATES ACCIDENT	FATALITY
			MONTANA-IDAHO LINE													
I 90	54	1		46.8	62	1681	45	19	3	67	33	8	11118	420868	2.3	27.9
					61	1391	54	16	4	74	20	7	16030	371530	3.1	29.5
					60	1333	77	21	1	99	35	1	76633	169383	4.3	4.4
			SUPERIOR CITY LIMITS													
I 90	54	2		2.0	62	CITY										
					61	CITY										
					60	CITY										
			SUPERIOR CITY LIMITS													
I 90	54	3		27.2	62	1817	32	9	1	42	14	1	84619	140619	2.3	5.5
					61	1500	26	19		45	26		33130	78630	3.0	
					60	1459	30	4	2	36	6	3	23282	128282	2.5	20.6
			ALBERTON CITY LIMITS													
I 90	54	4		1.3	62	CITY										
					61	CITY										
					60	CITY										
			ALBERTON CITY LIMITS													
I 90	54	5		.8	62	1922	1	1		2	1		750	2500	3.6	
					61	1506	1			1			4375	4375	2.3	
					60	1525	1			1			120	120	2.2	
			MISSOULA COUNTY LINE													
I 90	4	1		19.8	62	2039	9	5		14	8		7845	21845	1.0	
					61	1718	16	9	1	26	20	2	14175	112175	2.1	16.1
					60	1728	12	6		18	8		9143	23143	1.4	
			FAP 5-US93													
I 90	4	3		7.0	62	5432	24	4	2	30	8	2	17250	94250	2.2	14.4
					61	4952	16	11	3	30	24	4	19132	187132	2.4	31.6
					60	4906	15	9	1	25	22	3	16161	149161	2.0	23.9
			MISSOULA CITY LIMITS													
I 90	4	4		2.5	62	CITY										
					61	CITY										
					60	CITY										
			MISSOULA CITY LIMITS													
I 90	4	5		6.0	62	5874	27	9	1	37	13	1	13005	67255	2.9	7.8
					61	5445	26	10	1	37	19	1	18763	83513	3.1	8.4
					60	5457	17	10		27	18		11625	43125	2.3	
			FAP 24-MONT. 20													
I 90	4	6		12.1	62	2750	21	2	1	24	5	3	16580	119830	2.0	24.7
					61	2355	18	7	1	26	12	1	14350	66850	2.5	9.6
					60	2327	12	6		18	13		8457	31207	1.8	
			TOWN OF CLINTON													

FAI NO 090

ROUTE	CO. NO.	SEC. NO.	SECTION DESCRIPTION	SECTION LENGTH	YEAR	AVERAGE DAILY TRAFFIC	NUMBER OF ACCIDENTS P.D. ONLY	INJURY	FATAL	TOTAL	NO. OF PERSONS INJURED	KILLED	PROPERTY DAMAGE (DOLLARS)	ECONOMIC LOSS (DOLLARS)	RATES ACCIDENT	FATALITY
			TOWN OF CLINTON													
					62	2026	8			8			2880	2880	1.3	
I 90	4	7		8.5	61	1953	13	6		19	8		11355	25355	3.1	
					60	1897	6	2		8	4		3675	10675	1.4	
			GRANITE COUNTY LINE													
					62	2075	29	9	1	39	18	1	28041	91041	2.2	5.7
I 90	46	1		23.1	61	1894	26	6	1	33	10	1	25645	74645	2.1	6.3
					60	1879	15	11		26	15		22978	49228	1.6	
			DRUMMOND CITY LIMITS													
					62	CITY										
I 90	46	2		.9	61	CITY										
					60	CITY										
			DRUMMOND CITY LIMITS													
					62	2166				NONE						
I 90	46	3		1.4	61	1966		1		1	4		1725	8725	1.0	
					60	1862	2			2			490	490	2.1	
			FAS 271													
					62	2070	2	1		3	1		10620	12370	.9	
I 90	46	4		4.6	61	1830	1	1		2	3		740	5990	.7	
					60	1809	3	1		4	5		4185	12935	1.3	
			POWELL COUNTY LINE													
					62	2129	10	3		13	4		6454	13454	1.2	
I 90	28	2		14.0	61	2001	8	2	2	12	3	2	4455	72705	1.2	19.6
					60	2041	9	6	1	16	14	2	10995	98495	1.5	19.2
			FAP 8-US12													
					62	1822	8	2		10	3		19051	24301	1.3	
I 90	28	8		11.3	61	1764	9	8	1	18	15	1	8394	66144	2.5	13.7
					60	1881	7	3		10	4		26532	33532	1.3	
			DEER LODGE CITY LIMITS													
					62	CITY										
I 90	28	7		.3	61	CITY										
					60	CITY										
			DEER LODGE CITY LIMITS													
					62	1826	4	2		6	3		3525	8775	1.0	
I 90	28	6		8.9	61	1812	8	5		13	6		11755	22255	2.2	
					60	2024	5	5		10	7		12292	24542	1.5	
			DEER LODGE CO. LINE													
					62	1928	1	1		2	1		700	2450	1.4	
I 90	30	10		2.1	61	1847	1	1	1	3	1	1	2650	35900	2.1	70.6
					60	1900	1	5		6	7		3700	15950	4.1	
			FAS 273 NEAR GALEN													

FAI NO 090

ROUTE	CD. NO.	SEC. NO.	SECTION DESCRIPTION	SECTION LENGTH	YEAR	AVERAGE DAILY TRAFFIC	NUMBER OF ACCIDENTS P.D. ONLY	INJURY	FATAL	TOTAL	NO. OF PERSONS INJURED	KILLED	PROPERTY DAMAGE (DOLLARS)	ECONOMIC LOSS (DOLLARS)	RATES ACCIDENT	FATALITY
			FAS 273 NEAR GALEN		62	2130	4	5		9	9		12560	28310	2.4	
I 90	30	9		4.8	61	1993	2	1		3	1		2700	4450	.9	
					60	2051	2	2		4	2		30585	34085	1.1	
			FAP 47-MONT. 48		62	1577	5	3	1	9	5	1	8655	48905	2.0	22.3
I 90	30	8		7.8	61	1461	6	1	1	8	1	1	3730	36980	1.9	24.0
					60	1511	6	7		13	16		11365	39365	3.0	
			FAP 19-US10A		62	3174	4	1		5	1		3100	4850	7.2	
I 90	30	6		.6	61	3127				NONE						
					60	3200	2	1		3	1		600	2350	4.3	
			SILVER BOW CO. LINE		62	3328	21	8	2	31	21	3	17715	148965	3.0	28.7
I 90	1	1		8.6	61	3148	12	6	1	19	7	1	9429	53179	1.9	10.1
					60	3221	15	6		21	8		12150	26150	2.1	
			I-15		62	4853	13	5		18	7		10430	22680	2.9	
I 90	1	2		3.5	61	4468	7	8	1	16	10	1	6647	55647	2.8	17.5
					60	4612	12	7	3	22	11	3	14243	127993	3.7	50.9
			BREWERY BY PASS		62	2898	1			1			600	600	.9	
I 90	1	3		1.1	61	2882	2	3		5	4		4450	11450	4.3	
					60	3782	1			1			10	10	.7	
			BUTTE CITY LIMITS		62	CITY										
I 90	1	5		3.0	61	CITY										
					60	CITY										
			BUTTE CITY LIMITS		62	5296	8	4		12	8		8645	22645	2.7	
I 90	1	14		2.3	61	5114	13	3		16	4		9763	16763	3.7	
					60	5217	4			4			2180	2180	.9	
			FAS 393		62	2551	19	10		29	12		15841	36841	3.5	
I 90	1	12		8.9	61	2330	18	12	1	31	18	1	38817	101817	4.1	13.2
					60	2311	12	9		21	15		27761	54011	2.8	
			JEFFERSON CO. LINE		62	1687	12	5		17	7		13230	25480	3.2	
I 90	51	1		8.7	61	1611	9	4		13	8		15115	29115	2.5	
					60	1544	14	7	1	22	11	1	22657	73407	4.5	20.4
			FAP 29-MONT. 41													

FAI NO 090

ROUTE	CO. NO.	SEC. NO.	SECTION DESCRIPTION	SECTION LENGTH	YEAR	AVERAGE DAILY TRAFFIC	NUMBER OF ACCIDENTS P.D. ONLY	INJURY	FATAL	TOTAL	NO. OF PERSONS INJURED	KILLED	PROPERTY DAMAGE (DOLLARS)	ECONOMIC LOSS (DOLLARS)	RATES ACCIDENT	FATALITY
			FAP 29-MONT. 41													
I 90	51	2		8.3	62	1519	5			5			2270	2270	1.1	
					61	1417	6	2	1	9	2	1	9600	44600	2.1	23.3
					60	1334	3	5		8	5		10310	19060	2.0	
			WHITEHALL CITY LIMITS													
I 90	51	4		1.0	62	CITY										
					61	CITY										
					60	CITY										
			WHITEHALL CITY LIMITS													
I 90	51	5		5.4	62	1504	6	2		8	6		3290	13790	2.7	
					61	1455	2			2			635	635	.7	
					60	1446	4			4			1030	1030	1.4	
			FAS 281													
I 90	51	6		13.7	62	1349	14	1		15	1		25957	27707	2.2	
					61	1226	8	7	1	16	11	1	99943	150693	2.6	16.3
					60	1232	11	1	1	13	3	1	5185	41935	2.1	16.2
			FAP 13-MONT. 287A													
I 90	51	7		5.3	62	1330	3			3			1700	1700	1.2	
					61	1232	2	1		3	1		1165	2915	1.3	
					60	1208	5			5			4805	4805	2.1	
			BROADWATER CO. LINE													
I 90	43	5		4.6	62	1326	3	2		5	1		3800	5550	2.2	
					61	1214	2	2		4	2		2420	5920	2.0	
					60	1137	8	3		11	4		21480	28480	5.8	
			FAP 8-MONT. 287													
I 90	43	6		.1	62	2217	2	1		3	2		3475	6975	37.1	
					61	1929				NONE						
					60	1962				NONE						
			GALLATIN CO. LINE													
I 90	6	2		2.2	62	2223	3			3			1100	1100	1.7	
					61	2022	5	1	1	7	1	2	6990	71740	4.3	123.2
					60	2024	3			3			890	890	1.8	
			THREE FORKS CITY LIMITS													
I 90	6	3		.9	62	CITY										
					61	CITY										
					60	CITY										
			THREE FORKS CITY LIMITS													
I 90	6	5		10.9	62	2284	21	5		26	8		12995	26995	2.9	
					61	2209	14	5	1	20	9	1	17765	65015	2.3	11.4
					60	2222	17	5	1	23	11	1	18150	68900	2.6	11.3
			MANHATTAN CITY LIMITS													

FAI NO 090

ROUTE	CO. NO.	SEC. NO.	SECTION DESCRIPTION	SECTION LENGTH	YEAR	AVERAGE DAILY TRAFFIC	NUMBER OF ACCIDENTS P.D. ONLY	INJURY	FATAL	TOTAL	NO. OF PERSONS INJURED	KILLED	PROPERTY DAMAGE (DOLLARS)	ECONOMIC LOSS (DOLLARS)	RATES ACCIDENT	FATALITY
			MANHATTAN CITY LIMITS		62	CITY										
I 90	6	6		.8	61	CITY										
					60	CITY										
			MANHATTAN CITY LIMITS		62	2387	7		3	10	5	3	7487	110737	1.4	40.5
I 90	6	7		8.5	61	2319	4	4		8	4		4591	11591	1.1	
					60	2177	13			13			5488	5488	1.9	
			BELGRADE CITY LIMITS		62	CITY										
I 90	6	8		.9	61	CITY										
					60	CITY										
			BELGRADE CITY LIMITS		62	3494	13	5		18	8		9216	23216	2.3	
I 90	6	9		6.1	61	2981	7	2	1	10	7	1	5285	49035	1.5	15.1
					60	2948	12	5	1	18	7	1	9505	53255	2.7	15.2
			FAS 411		62	4399	10	6		16	8		8827	22827	4.2	
I 90	6	10		2.4	61	3752	9	4		13	5		9795	18545	4.0	
					60	3598	7	4		11	4		5320	12320	3.5	
			BOZEMAN CITY LIMITS		62	CITY										
I 90	6	11		2.7	61	CITY										
					60	CITY										
			BOZEMAN CITY LIMITS		62	2513	25	8		33	11		18285	37535	3.0	
I 90	6	12		12.1	61	2478	24	14	2	40	23	3	19966	154716	3.7	27.4
					60	2421	36	11		47	17		54738	84488	4.4	
			PARK COUNTY LINE		62	2371	5	1		6	1		3105	4855	.7	
I 90	49	1		9.3	61	2360	13	5		18	7		7790	20040	2.2	
					60	2436	14	4	1	19	5	1	7420	47670	2.3	12.1
			LIVINGSTON INTERCHANGE W		62	968				NONE						
I 90	49	12		1.9	61	NON	EX									
					60	NON	EX									
			FAP 11-US89 INTERCHANGE		62	835	1	1		2	1		1150	2900	1.3	
I 90	49	13		4.9	61	NON	EX									
					60	NON	EX									
			LIVINGSTON INTERCHANGE E													

FAI NO 090

ROUTE	CO. NO.	SEC. NO.	SECTION DESCRIPTION	SECTION LENGTH	YEAR	AVERAGE DAILY TRAFFIC	NUMBER OF ACCIDENTS P.D. ONLY	INJURY	FATAL	TOTAL	NO. OF PERSONS INJURED	KILLED	PROPERTY DAMAGE (DOLLARS)	ECONOMIC LOSS (DOLLARS)	RATES ACCIDENT	FATALITY
			LIVINGSTON INTERCHANGE E		62	2510	10	2	1	13	4	1	10731	49231	5.7	43.7
I 90	49	14		2.5	61	NON	EX									
					60	NON	EX									
			FAP 11 US 89 MISSION INTER		62	1761	14	7	1	22	14	1	21406	77406	2.5	11.4
I 90	49	4		13.6	61	1664	14	2		16	2		18281	21781	1.9	
					60	1650	3	5		8	5		3150	11900	1.0	
			SWEETGRASS CO. LINE		62	1752	11	5		16	5		11994	20744	1.7	
I 90	40	1		14.4	61	1647	8	3	1	12	6	1	6518	48518	1.4	11.6
					60	1603	16			16			7925	7925	1.9	
			BIG TIMBER CITY LIMITS		62	CITY										
I 90	40	2		.9	61	CITY										
					60	CITY										
			BIG TIMBER CITY LIMITS		62	1581	18	5	2	25	5	3	39621	142871	2.0	23.6
I 90	40	3		22.0	61	1510	11	6		17	8		23286	37286	1.4	
					60	1448	20	2		22	2		25475	28975	1.9	
			STILLWATER COUNTY LINE		62	1548	23	8	1	32	15	1	18524	76274	3.2	10.1
I 90	32	1		17.6	61	1404	19	5		24	5		25074	33824	2.7	
					60	1398	18	10	1	29	14	1	25512	81512	3.2	11.1
			COLUMBUS CITY LIMITS		62	CITY										
I 90	32	3		.6	61	CITY										
					60	CITY										
			COLUMBUS CITY LIMITS		62	1924	18	7	1	26	12	2	20629	104629	1.8	14.0
I 90	32	4		20.3	61	1845	11	6		17	7		11640	23890	1.2	
					60	1809	19	6		25	7		30880	43130	1.9	
			YELLOWSTONE CO. LINE		62	2612	8	3		11	4		5845	12845	2.3	
I 90	3	1		5.1	61	2444	7	6		13	11		10035	29285	2.9	
					60	2388	13	4		17	5		10056	18806	3.8	
			LAUREL CITY LIMITS		62	CITY										
I 90	3	2		1.0	61	CITY										
					60	CITY										
			LAUREL CITY LIMITS													

FAI NO 090

RDUTE	CD. ND.	SEC. NO.	SECTION DESCRIPTION	SECTION LENGTH	YEAR	AVERAGE DAILY TRAFFIC	NUMBER OF ACCIDENTS P.D. DNLY	INJURY	FATAL	TDTAL	ND. DF PERSDNS INJURED	KILLED	PROPERTY DAMAGE (DDLLARS)	ECDNOMIC LOSS (DDLLARS)	RATES ACCIDENT	FATALITY
			LAUREL CITY LIMITS													
I 90	3	4		11.5	62	5105	32	17	4	53	36	5	37714	258214	2.5	23.3
					61	5018	25	11	2	38	17	2	15818	108568	1.8	9.5
					60	6054	51	15	1	67	25	1	37801	113051	2.6	3.9
			FAS 305													
I 90	3	5		1.3	62	8922	14	1		15	7		7575	19825	3.5	
					61	8439	11	3		14	7		5785	18035	3.5	
					60	8066	17	10		27	15		16010	42260	7.1	
			SOUTHSIDE BY-PASS													
I 90	3	6		.5	62	9180	5	1		6	2		2500	6000	3.6	
					61	8700	3			3			950	950	1.9	
					60	8745	4	1		5	1		1565	3315	3.1	
			BILLINGS CITY LIMITS													
I 90	3	8		2.6	62	CITY										
					61	CITY										
					60	CITY										
			BILLINGS CITY LIMITS													
I 90	3	9		.3	62	10876	12	2		14	3		4355	9605	11.8	
					61	10260	9	1		10	1		2180	3930	8.9	
					60	10060	10	2		12	2		5135	8635	10.9	
			FAP 16-I 94													
I 90	3	18		26.2	62	1653	35	10	2	47	15	2	36896	126146	3.0	12.7
					61	1798	38	9		47	15		24118	50368	2.7	
					60	1610	34	11		45	14		30688	55188	2.9	
			BIG HORN COUNTY LINE													
I 90	22	1		22.2	62	1449	22	7		29	11		20041	39291	2.5	
					61	1289	16	6		22	10		16405	33905	2.1	
					60	1234	18	7		25	10		16140	33640	2.5	
			HARDIN CITY LIMITS													
I 90	22	2		1.0	62	CITY										
					61	CITY										
					60	CITY										
			HARDIN CITY LIMITS													
I 90	22	3		1.7	62	2683	6			6			3230	3230	3.6	
					61	2418	6	1		7	1		2440	4190	4.7	
					60	2472	3	1		4	2		1145	4645	2.6	
			FAS 384													
I 90	22	4		12.7	62	1918	15	4		19	4		19070	26070	2.1	
					61	1855	11	1	1	13	6		7450	49450	1.5	
					60	1781	9	4		13	6		8491	18991	1.6	
			FAP 37 INTERCHANGE													

FAI NO 090

ROUTE	CO. NO.	SEC. NO.	SECTION DESCRIPTION	SECTION LENGTH	YEAR	AVERAGE DAILY TRAFFIC	NUMBER OF ACCIDENTS				NO. OF PERSONS		PROPERTY DAMAGE (DOLLARS)	ECONOMIC LOSS (DOLLARS)	RATES	
							P.D. ONLY	INJURY	FATAL	TOTAL	INJURED	KILLED			ACCIDENT	FATALITY
			FAP 37 INTERCHANGE													
					62	1201	9	3	1	13	8	1	10630	56130	1.5	11.9
I 90	22	9		19.2	61	1178	2	2	1	5	4	1	2330	40830	.6	12.1
					60	1145	8		3	11	4	3	21899	123399	1.4	37.4
			FAS 463 NEAR LODGEGRASS													
					62	906	15	1	1	17	2	1	34535	69535	2.3	13.4
I 90	22	7		22.6	61	853	6	3	1	10	5	1	5080	45330	1.4	14.2
					60	884	9	4		13	6		10388	20888	1.8	
			MONT-WYO STATE LINE													

FAI NO 094

ROUTE	CO. NO.	SEC. NO.	SECTION DESCRIPTION	SECTION LENGTH	YEAR	AVERAGE DAILY TRAFFIC	NUMBER OF ACCIDENTS P.D. ONLY	INJURY	FATAL	TOTAL	NO. OF PERSONS INJURED	KILLED	PROPERTY DAMAGE (DOLLARS)	ECONOMIC LOSS (DOLLARS)	RATES ACCIDENT	FATALITY
			FAP 16-US87		62	8162	42	9		51	13		26150	48900	4.9	
I 194	3	10		3.5	61	7562	25	12		37	16		20270	48270	3.8	
					60	6603	30	13	1	44	19	1	22656	69906	5.2	11.9
			FAP 16		62	2276	28	8	1	37	14	1	22810	78810	2.6	7.0
I 194	3	11		17.1	61	2201	12	4	1	17	14	2	9150	96650	1.2	14.6
					60	2186	19	9	1	29	16	1	28335	87835	2.1	7.3
			FAS 303 NEAR WORDEN		62	1331	16	8	1	25	9	1	19300	66550	1.5	5.9
I 94	3	15		34.9	61	1318	19	3		22	3		18515	23765	1.3	
					60	1317	16	10	2	28	15	2	39903	129153	1.7	11.9
			FAP 48-MONT. 47		62	1199				NONE						
I 94	3	16		2.2	61	1084	1	1		2	2		637	4137	2.3	
					60	1064	2			2			1015	1015	2.3	
			TREASURE CO. LINE		62	1178	10	3		13	4		14190	21190	1.7	
I 94	33	1		18.3	61	1092	10	4	2	16	6	2	22830	96330	2.2	27.4
					60	1061	7	3		10	4		5530	12530	1.4	
			HYSHAM APPROACH ROAD		62	1223	6	2		8	4		7285	14285	1.7	
I 94	33	3		10.5	61	1231	5	1		6	1		1355	3105	1.3	
					60	1174	6	2		8	3		4660	9910	1.8	
			ROSEBUD CO. LINE		62	1147	5	1		6	2		4620	8120	1.5	
I 94	29	4		9.5	61	1122		2		2	3		2500	7750	.5	
					60	1132	6	1		7	5		4345	13095	1.8	
			FAS 315		62	1396	3	1	1	5	2	1	4700	39700	1.6	32.2
I 94	29	5		6.1	61	1332	6	2	1	9	3	1	3400	40150	3.0	33.7
					60	1344	8			8			5185	5185	2.7	
			FORSYTH CITY LIMITS		62	CITY										
I 94	29	6		1.8	61	CITY										
					60	CITY										
			FORSYTH CITY LIMITS		62	1403	17	3	1	21	4	5	12484	17698	1.6	38.7
94	29	7		25.2	61	1296	11	7	1	19	9	1	24077	7132	1.6	8.4
					60	1340	14	7	1	22	9	1	12848	6009	1.8	8.1
			CUSTER CO LINE													

FAI NO 094

ROUTE	CD. NO.	SEC. NO.	SECTION DESCRIPTION	SECTION LENGTH	YEAR	AVERAGE DAILY TRAFFIC	NUMBER OF ACCIDENTS P.D. ONLY	INJURY	FATAL	TOTAL	NO. OF PERSONS INJURED	KILLED	PROPERTY DAMAGE (DOLLARS)	ECONOMIC LOSS (DOLLARS)	RATES ACCIDENT	FATALITY
			CUSTER CO LINE		62	1584	10	7		17	14		7784	32284	1.9	
I 94	14	10		15.4	61	NON	EX									
					60	NON	EX									
			WEST MILES CITY INTER		62	393				NONE						
I 94	14	11		2.8	61	NON	EX									
					60	NON	EX									
			FAP 23-BROADUS RD INTER		62	476				NONE						
I 94	14	12		2.9	61	NON	EX									
					60	NON	EX									
			FAP 2-BAKER RD INTER		62	1205	3			3			1950	1950	.9	
I 94	14	13		7.8	61	NON	EX									
					60	NON	EX									
			FAP17-US10 NEAR MILES CTY		62	1150	6	2		8	2		1450	4950	1.4	
I 94	14	14		13.6	61	NON	EX									
					60	NON	EX									
			PRAIRIE COUNTY LINE		62	1163	11	2	1	14	2	3	8612	106612	2.5	53.9
I 94	45	1		13.1	61	1130	6	4		10	10		6410	23910	1.9	
					60	1156	5	5		10	5		8690	17440	1.8	
			TERRY CITY LIMITS		62	CITY										
I 94	45	2		1.0	61	CITY										
					60	CITY										
			TERRY CITY LIMITS		62	1032	7	1	2	10	1	3	10005	106255	1.8	54.6
I 94	45	4		14.6	61	1015	4		1	5	1	3	4925	101175	.9	55.5
					60	1066	9		2	11	8	2	9015	86015	1.9	35.2
			DAWSON CO LINE		62	1139	14	1	1	16	3	1	10928	47678	1.8	11.5
I 94	16	1		20.9	61	1095	11	2	1	14	3	1	7130	43880	1.7	12.0
					60	1133	9	4		13	4		7510	14510	1.5	
			FAP 15-MONT		62	5362	5	1		6	2		2825	6325	4.4	
I 94	16	2		.7	61	5170	5			5			2050	2050	3.8	
					60	4788	4	1		5	1		2203	3953	4.1	
			FAP 20 MONT 16													

FAI NO 094

ROUTE	CO. ND.	SEC. ND.	SECTION DESCRIPTION	SECTION LENGTH	YEAR	AVERAGE DAILY TRAFFIC	NUMBER OF ACCIDENTS P.D. ONLY	INJURY	FATAL	TOTAL	ND. OF PERSONS INJURED	KILLED	PROPERTY DAMAGE (DOLLARS)	ECONOMIC LOSS (DOLLARS)	RATES ACCIDENT	FATALITY
			FAP 20 MONT 16		62	6507	3			3			1300	1300	1.6	
I 94	16	15		.8	61	5817	1	1		2	1		450	2200	1.2	
					60	5804	5	2		7	3		4195	9445	4.1	
			GLENDIVE CITY LIMITS		62	CITY										
I 94	16	4		1.5	61	CITY										
					60	CITY										
			GLENDIVE CITY LIMITS		62	1212	15	4		19	5		12701	21451	2.0	
I 94	16	5		21.1	61	1129	6	4		10	6		4790	15290	1.2	
					60	1160	13	2		15	3		4239	9489	1.7	
			WIBAUX CO LINE		62	1206	5	2		7	2		4709	8209	2.4	
I 94	52	1		6.6	61	1157	2	1		3	1		1750	3500	1.1	
					60	1141	4	1		5	1		4210	5960	1.8	
			WIBAUX CITY LIMITS		62	CITY										
I 94	52	2		.7	61	CITY										
					60	CITY										
			WIBAUX CITY LIMITS		62	1100				NONE						
I 94	52	7		.3	61	NON	EX									
					60	NON	EX									
			EAST WIBAUX INTERCHANGE		62	1141	8	1		9	1		7950	9700	2.8	
I 94	52	8		7.7	61	1127	1	2		3	3		2440	7690	.9	
					60	1135	3	2		5	4		3200	10200	1.6	
			MONTANA N.D. LINE													

FAP NO 001

ROUTE	CO. NO.	SEC. NO.	SECTION DESCRIPTION	SECTION LENGTH	YEAR	AVERAGE DAILY TRAFFIC	NUMBER OF ACCIDENTS P.D. ONLY	INJURY	FATAL	TOTAL	NO. OF PERSONS INJURED	KILLED	PROPERTY DAMAGE (DOLLARS)	ECONOMIC LOSS (DOLLARS)	RATES ACCIDENT	FATALITY
			MONTANA-IDAHO LINE		62	842	1			1			750	750	.2	
US 2	56	1		13.9	61	817	3	2	1	6	2	2	6500	73000	1.4	48.3
			TROY CITY LIMITS		60	738	7	1		8	5		3930	12680	2.1	
					62	CITY										
US 2	56	2		.5	61	CITY										
			TROY CITY LIMITS		60	CITY										
					62	1460	7			7			35560	35560	5.3	
US 2	56	3		2.5	61	1356	5	1		6	2		3125	6625	4.8	
			FAS 202		60	1068	7	2		9	2		5165	8665	9.2	
					62	1308	10	6	2	18	10	2	15100	95600	2.5	27.4
US 2	56	4		15.3	61	1256	13	6	1	20	7	1	13340	57090	2.9	14.3
			LIBBY CITY LIMITS		60	1209	24	5		29	6		10152	20652	4.3	
					62	CITY										
US 2	56	5		.9	61	CITY										
			LIBBY CITY LIMITS		60	CITY										
					62	901	22	5	1	28	9	1	14163	61413	3.1	11.0
US 2	56	6		27.6	61	905	25	8	1	34	11	1	13165	63915	3.7	11.0
			MANICKE JUNCTION		60	862	27	7		34	10		18911	36411	3.9	
					62	647	8	3		11	3		13100	18350	2.4	
US 2	56	7		19.7	61	619	10	4		14	5		14790	23540	3.1	
			FLATHEAD COUNTY LINE		60	586	10	2	2	14	7	2	6385	81635	3.3	47.5
					62	681	12	2		14	2		8675	12175	2.8	
US 2	7	1		20.1	61	620	13	4	2	19	5	5	13983	180233	4.2	109.9
			MARION JUNCTION		60	638	11	3		14	15		17988	44238	3.0	
					62	1040	10	7		17	8		11222	25222	2.3	
US 2	7	2		19.9	61	969	22	6		28	8		12449	26449	4.0	
			KALISPELL CITY LIMITS		60	975	13	7		20	11		10310	29560	2.8	
					62	CITY										
US 2	7	3		1.1	61	CITY										
			KALISPELL CITY LIMITS		60	CITY										

FAP NO 001

ROUTE	CO. NO.	SEC. NO.	SECTION DESCRIPTION	SECTION LENGTH	YEAR	AVERAGE DAILY TRAFFIC	NUMBER OF ACCIDENTS P.O. ONLY	INJURY	FATAL	TOTAL	NO. OF PERSONS INJURED	KILLED	PROPERTY DAMAGE (DOLLARS)	ECONOMIC LOSS (DOLLARS)	RATES ACCIDENT	FATALITY
			KALISPELL CITY LIMITS													
					62	7109	13	1		14	1		5390	7140	3.9	
US 2	7	4		1.4	61	6834	8	3		11	3		5185	10435	3.1	
					60	6633	12	10		22	19		16482	49732	6.5	
			FAS 206													
					62	2164	12	4		16	5		8079	16829	3.8	
US 2	7	5		5.4	61	2076	12	2		14	3		4500	9750	3.4	
					60	2334	8	3	1	12	8	1	6314	51814	2.6	21.7
			FAP 52-MONT. 35													
US 2	7	6		10.0	61	1580	6	6	1	13	12	1	12100	64600	2.2	17.2
					60	1571	3	3		6	3		6375	11625	1.0	
					62	1603	11	4		15	6		18100	28600	2.5	
			FAP 38-MONT. 40													
					62	1737	33	10	1	44	12	1	21922	74422	4.7	10.6
US 2	7	7		14.9	61	1560	42	12		54	16		22055	50055	6.4	
					60	1673	23	4		27	5		12225	20975	3.0	
			WEST GLACIER SPUR													
					62	551	19	3	1	23	6	2	18473	91973	4.1	35.8
US 2	7	8		27.8	61	532	13	3		16	9		7850	23600	3.0	
					60	566	8	2	1	11	2	2	8525	75025	1.9	34.8
			GLACIER PARK BOUNDARY													
					62	521	13	4	1	18	6	1	42665	84665	5.6	31.1
US 2	7	9		16.9	61	498	12	4	1	17	7	1	41570	85320	5.5	32.6
					60	537	19	4		23	5		7720	16470	6.9	
			GLACIER COUNTY LINE													
					62	652	6			6			2245	2245	2.3	
US 2	38	1		11.2	61	604	3	7		10	12		4495	25495	4.0	
					60	683	10	2		12	3		4773	10023	4.3	
			EAST GLACIER SPUR													
					62	742	14	8	2	24	14	3	15517	134517	7.8	98.0
US 2	38	2		11.3	61	716	10	1	2	13	4	2	6615	76615	4.4	67.7
					60	758	6	5		11	10		7725	25225	3.5	
			PTW NEAR BROWNING													
					62	NON	EX									
US 2	38			1.3	61	NON	EX									
					60	NON	EX									
			FAP 3-US89													
					62	1775	7			7			7978	7978	4.7	
US 2	38	5		2.3	61	1747	6	4	1	11	9	1	5445	52695	7.5	68.2
					60	1671	5	2	1	8	3	1	4775	41525	5.7	71.3
			FAP 3-US89													

FAP NO 001

ROUTE	CD. NO.	SEC. ND.	SECTION DESCRIPTION	SECTION LENGTH	YEAR	AVERAGE DAILY TRAFFIC	NUMBER OF ACCIDENTS P.D. ONLY	INJURY	FATAL	TOTAL	NO. OF PERSONS INJURED	KILLED	PROPERTY DAMAGE (DOLLARS)	ECONOMIC LOSS (DOLLARS)	RATES ACCIDENT	FATALITY
			FAP 3-US89													
					62	1006	28	8	1	37	15	1	31107	88857	3.3	8.9
US 2	38	6		30.7	61	961	20	10		30	15		21240	47490	2.8	
					60	965	16	10		26	17		25112	54862	2.4	
			CUT BANK CITY LIMITS													
					62	CITY										
US 2	38	7		1.0	61	CITY										
					60	CITY										
			CUT BANK CITY LIMITS													
					62	1756	2	2		4	3		2575	7825	2.6	
US 2	38	8		2.4	61	1697	2	4		6	5		4100	12850	4.0	
					60	1621	7	1	2	10	4	3	7168	108668	7.0	211.3
			FAS 389													
					62	1230	3			3			2115	2115	1.3	
US 2	38	9		5.1	61	1054	4			4			1550	1550	2.0	
					60	1116	3	2		5	3		3925	9175	2.4	
			TOOLE COUNTY LINE													
					62	1061	8	3		11	4		7385	14385	1.8	
US 2	21	1		15.5	61	1059	4	3		7	5		5500	14250	1.2	
					60	1148	5	2		7	4		4635	11635	1.1	
			SHELBY CITY LIMITS													
					62	CITY										
US 2	21	2		1.3	61	CITY										
					60	CITY										
			SHELBY CITY LIMITS													
					62	918	9	6		15	8		10365	24365	1.7	
US 2	21	3		26.9	61	863	4	3		7	3		3950	9200	.8	
					60	883	10	7	1	18	8	1	12697	58197	2.1	11.5
			LIBERTY CO. LINE													
					62	895	6			6			5545	5545	1.2	
US 2	48	1		14.7	61	850		2		2	2		1300	4800	.4	
					60	857	6			6			1615	1615	1.3	
			CHESTER CITY LIMITS													
					62	CITY										
US 2	48	3		.9	61	CITY										
					60	CITY										
			CHESTER CITY LIMITS													
					62	1050	1	1		2	1		2500	4250	.5	
US 2	48	4		10.0	61	894	8	2		10	3		7256	12506	3.1	
					60	902	6	1		7	1		4813	6563	2.1	
			HILL CO. LINE													

FAP NO 001

ROUTE	CO. NO.	SEC. NO.	SECTION DESCRIPTION	SECTION LENGTH	YEAR	AVERAGE DAILY TRAFFIC	NUMBER OF ACCIDENTS P.D. ONLY	INJURY	FATAL	TOTAL	NO. OF PERSONS INJURED	KILLED	PROPERTY DAMAGE (DOLLARS)	ECONOMIC LOSS (DOLLARS)	RATES ACCIDENT	FATALITY
			HILL CO. LINE		62	1039	2	3		5	4		6175	13175	1.4	
US 2	12	1		9.3	61	924	1	2		3	3		2425	7675	1.0	
					60	963	5	1		6	1		6787	8537	1.8	
			FAS 231 NEAR RUDYARD		62	989	2			2			660	660	1.0	
US 2	12	7		5.8	61	940		2		2	2		3740	7240	1.0	
					60	998	2	1		3	2		4975	8475	1.4	
			HINGHAM CITY LIMITS		62	CITY										
US 2	12	8		.5	61	CITY										
					60	CITY										
			HINGHAM CITY LIMITS		62	1140	3	2	1	6	3	1	4130	40880	.5	7.8
US 2	12	2		30.9	61	1026	6	4		10	5		8560	17310	.9	
					60	1004	10	9	2	21	15	2	18285	107535	1.9	17.7
			FAP 10-US87		62	2869	11	1		12	3		12595	17845	4.6	
US 2	12	3		2.5	61	2642	2	2		4	3		12250	17500	1.7	
					60	2801	2			2			830	830	.8	
			HAVRE CITY LIMITS		62	CITY										
US 2	12	4		1.4	61	CITY										
					60	CITY										
			HAVRE CITY LIMITS		62	2083	12	2	1	15	9	2	10595	89345	2.5	32.9
US 2	12	5		8.0	61	2089	7	2		9	3		3062	8312	1.5	
					60	2135	7	7		14	8		13105	27105	2.2	
			BLAINE CO. LINE		62	1653	5	4	1	10	7	1	9095	52845	1.3	13.2
US 2	24	1		12.6	61	1712	5	3		8	4		5104	12104	1.0	
					60	1773	5	3		8	4		5712	12712	1.0	
			CHINOOK CITY LIMITS		62	CITY										
US 2	24	2		.5	61	CITY										
					60	CITY										
			CHINOOK CITY LIMITS		62	1387	13	5	2	20	11	2	19435	101685	1.9	19.3
US 2	24	4		20.5	61	1322	9	5	1	15	10	3	7885	119885	1.5	30.3
					60	1339	16	6		22	7		11447	23697	2.2	
			HARLEM CITY LIMITS													

FAP NO 001

ROUTE	CO. NO.	SEC. NO.	SECTION DESCRIPTION	SECTION LENGTH	YEAR	AVERAGE DAILY TRAFFIC	NUMBER OF ACCIDENTS P.D. ONLY	INJURY	FATAL	TOTAL	NO. OF PERSONS INJURED	KILLED	PROPERTY DAMAGE (DOLLARS)	ECONOMIC LOSS (DOLLARS)	RATES ACCIDENT	FATALITY
			HARLEM CITY LIMITS		62	CITY										
US 2	24	5		.8	61	CITY										
					60	CITY										
			HARLEM CITY LIMITS		62	1480				NONE						
US 2	24	6		.9	61	1473	2			2			587	587	4.1	
					60	1436	1			1			50	50	2.1	
			FAS 396		62	920	8	5		13	6		14190	24690	1.9	
US 2	24	7		20.1	61	906	10	5		15	6		5262	15762	2.3	
					60	815	8	3	1	12	8	1	6485	51985	2.0	16.7
			PHILLIPS COUNTY LINE		62	910	3	1		4	1		2710	4460	1.6	
US 2	11	1		7.4	61	833	4	1		5	1		1650	3400	2.2	
					60	794	6	1		7	1		3800	5550	3.3	
			DODSON CITY LIMITS		62	CITY										
US 2	11	2		.8	61	CITY										
					60	CITY										
			DODSON CITY LIMITS		62	1072	9	6	2	17	11	2	8905	91155	2.5	29.7
US 2	11	4		17.2	61	990	8	5		13	10		4782	22282	2.1	
					60	1035	9	2		11	2		4625	8125	1.7	
			MALTA CITY LIMITS		62	CITY										
US 2	11	5		.9	61	CITY										
					60	CITY										
			MALTA CITY LIMITS		62	910	17	2	1	20	2	1	7610	42610	2.2	11.2
US 2	11	6		26.9	61	909	6	6		12	7		7625	19875	1.3	
					60	893	20	8		28	14		18062	42562	3.2	
			SACO CITY LIMITS		62	CITY										
US 2	11	7		.9	61	CITY										
					60	CITY										
			SACO CITY LIMITS		62	949				NONE						
US 2	11	8		1.5	61	898		1		1	1		350	2100	2.0	
					60	927	1			1			900	900	2.0	
			VALLEY CO. LINE													

FAP NO 001

ROUTE	CO. NO.	SEC. NO.	SECTION DESCRIPTION	SECTION LENGTH	YEAR	AVERAGE DAILY TRAFFIC	NUMBER OF ACCIDENTS P.O. ONLY	INJURY	FATAL	TOTAL	NO. OF PERSONS INJURED	KILLED	PROPERTY DAMAGE (DOLLARS)	ECONOMIC LOSS (DOLLARS)	RATES ACCIDENT	FATALITY
			VALLEY CO. LINE													
					62	1117	23	8	1	32	14	1	33335	89335	2.0	6.1
US 2	20	1		40.1	61	1089	21	10		31	10		25855	43355	1.9	
					60	1086	25	11	1	37	17	2	63330	156080	2.3	12.6
			GLASGOW CITY LIMITS													
					62	CITY										
US 2	20	2		.9	61	CITY										
					60	CITY										
			GLASGOW CITY LIMITS													
					62	3466	6	1	2	9	7	2	2698	77948	4.2	93.0
US 2	20	3		1.7	61	3039	6	1		7	2		3435	6935	3.7	
					60	3152	5	2		7	3		3000	8250	3.6	
			FAS 247 TO AIRBASE													
					62	1209	4	4		8	4		4060	11060	1.6	
US 2	20	4		11.5	61	1275	10	9	2	21	16	3	12600	135100	3.9	56.1
					60	1284	10	7		17	11		12985	32235	3.2	
			NASHUA CITY LIMITS													
					62	CITY										
US 2	20	5		.9	61	CITY										
					60	CITY										
			NASHUA CITY LIMITS													
					62	1153	10	8	1	19	15	1	22152	79902	1.8	9.5
US 2	20	6		24.9	61	1003	8	10		18	16		14650	42650	2.0	
					60	1002	12	8	1	21	9	1	12085	59335	2.3	11.0
			ROOSEVELT CO. LINE													
					62	1369	7	3	1	11	7	2	8814	84064	2.4	43.0
US 2	17	1		9.3	61	1337	6	10		16	19		9895	43145	3.5	
					60	1275	4	5		9	8		5691	19691	2.1	
			WOLF POINT CITY LIMITS													
					62	CITY										
US 2	17	2		.6	61	CITY										
					60	CITY										
			WOLF POINT CITY LIMITS													
					62	1450	11	1		12	1		5684	7434	3.6	
US 2	17	3		6.3	61	1327	6	5		11	6		4830	15330	3.6	
					60	1288	10	1	1	12	4	1	7029	45529	4.1	33.8
			FAP 32-MONT. 13													
					62	1123	11	4		15	5		9925	18675	2.6	
US 2	17	4		14.3	61	1065	14	5		19	6		7800	18300	3.4	
					60	1076	16	5	2	23	9	4	12009	153759	4.1	71.2
			POPLAR CITY LIMITS													

FAP NO 001

ROUTE	CO. NO.	SEC. NO.	SECTION DESCRIPTION	SECTION LENGTH	YEAR	AVERAGE DAILY TRAFFIC	NUMBER OF ACCIDENTS P.D. ONLY	INJURY	FATAL	TOTAL	NO. OF PERSONS INJURED	KILLED	PROPERTY DAMAGE (DOLLARS)	ECONOMIC LOSS (DOLLARS)	RATES ACCIDENT	FATALITY
			POPLAR CITY LIMITS		62	CITY										
US 2	17	5		.4	61	CITY										
					60	CITY										
			POPLAR CITY LIMITS		62	1413	10	5		15	8		10680	24680	5.5	
US 2	17	6		5.3	61	1464	4	1		5	1		2725	4475	1.8	
					60	1266	4	2	1	7	7	1	4150	47900	2.9	40.8
			FAS 251		62	1063	4	4	2	10	13	2	10710	96460	3.0	60.6
US 2	17	7		8.5	61	1067	7	1		8	1		3915	5665	2.4	
					60	921	6	3		9	5		3000	11750	3.1	
			BROCKTON CITY LIMITS		62	CITY										
US 2	17	8		.5	61	CITY										
					60	CITY										
			BROCKTON CITY LIMITS		62	743	15	2		17	3		6680	11930	3.5	
US 2	17	9		18.1	61	731	5	2		7	3		7045	12295	1.4	
					60	726	4	2	1	7	2	1	4800	39800	1.5	20.8
			CULBERTSON CITY LIMITS		62	CITY										
US 2	17	10		.8	61	CITY										
					60	CITY										
			CULBERTSON CITY LIMITS		62	816	3		1	4		1	850	32350	1.0	24.2
US 2	17	11		13.9	61	832	7	1		8	1		3960	5710	1.9	
					60	883	5	1	1	7	2	1	3530	38530	1.6	22.3
			FAS 327 NEAR BAINVILLE		62	783	2			2			380	380	.9	
US 2	17	12		8.2	61	729	3			3			850	850	1.4	
					60	736	4	1	1	6	1	2	14510	79260	2.7	90.8
			MONT.-NORTH DAKOTA LINE													
			WEST GLACIER SPUR													
			FAP 1 NEAR WEST GLACIER		62	850				NONE						
	7	25		.3	61	800	2			2			1425	1425	22.8	
					60	817	1			1			125	125	11.2	
			GLACIER PARK BOUNDARY													

FAP NO 001

ROUTE	CO. NO.	SEC. NO.	SECTION DESCRIPTION	SECTION LENGTH	YEAR	AVERAGE DAILY TRAFFIC	NUMBER OF ACCIDENTS				NO. OF PERSONS		PROPERTY DAMAGE (DOLLARS)	ECONOMIC LOSS (DOLLARS)	RATES	
							P.D. ONLY	INJURY	FATAL	TOTAL	INJURED	KILLED			ACCIDENT	FATALITY
			GLACIER PARK BOUNDARY													
			EAST GLACIER SPUR													
			FAP 1 NEAR EAST GLACIER													
MO 49	38	11		11.9	62	302	1			1			100	100	.8	
					61	228	4			4			3208	3208	4.0	
					60	221	1	1		2	4		1750	8750	2.1	
			FAP 3 NEAR KIOWA													

FAP NO 002

ROUTE	CO. NO.	SEC. NO.	SECTION DESCRIPTION	SECTION LENGTH	YEAR	AVERAGE DAILY TRAFFIC	NUMBER OF ACCIDENTS P.D. ONLY	INJURY	FATAL	TOTAL	NO. OF PERSONS INJURED	KILLED	PROPERTY DAMAGE (DOLLARS)	ECONOMIC LOSS (DOLLARS)	RATES ACCIDENT	FATALITY
			LOOP FAP 2 DEER LODGE													
			DEER LODGE N INTERCHANGE													
US 10	28	9		.9	62 61 60	1371 1187 NON	 EX			NONE						
			DEER LODGE CITY LIMITS													
US 10	28	10		1.1	62 61 60	CITY CITY CITY										
			DEER LODGE CITY LIMITS													
US 10	28	11		.9	62 61 60	1455 1270 NON	 EX			NONE NONE						
			DEER LODGE S INTERCHANGE													
			FAP LOOP 2 LIVINGSTON													
			WEST LIVINGSTON INTER													
US 10	49	15		1.6	62 61 60	1461 NON NON	 EX EX	1		1	1		800	2550	1.2	
			LIVINGSTON CITY LIMITS													
US 10	49	16		2.0	62 61 60	CITY CITY CITY										
			LIVINGSTON CITY LIMITS													
US 10	49	17		2.4	62 61 60	3269 NON NON	9 EX EX	1		10	7		4026	16276	3.5	
			EAST LIVINGSTON INTER													
			LOOP FAP 2 MILES CITY													
			WEST MILES CITY INTER													
US 10	14	15		2.0	62 61 60	1540 NON NON	1 EX EX			1			610	610	1.2	
			MILES CITY CITY LIMITS													

FAP NO 002

ROUTE	CO. NO.	SEC. NO.	SECTION DESCRIPTION	SECTION LENGTH	YEAR	AVERAGE DAILY TRAFFIC	NUMBER OF ACCIDENTS P.D. ONLY	INJURY	FATAL	TOTAL	NO. OF PERSONS INJURED	KILLED	PROPERTY DAMAGE (DOLLARS)	ECONOMIC LOSS (DOLLARS)	RATES ACCIDENT	FATALITY
			MILES CITY CITY LIMITS													
US 10	14	2		1.5	62	CITY										
					61	CITY										
					60	CITY										
			MILES CITY CITY LIMITS													
US 10	14	16		2.5	62	1976	2	1		3	1		785	2535	1.7	
					61	NON	EX									
					60	NON	EX									
			EAST MILES CITY INTER													
US 12	14	4		12.1	62	565	15	1		16	1		13275	15025	5.7	
					61	543	5	3		8	4		8360	15360	2.9	
					60	537	5	3	1	9	6	1	6410	48410	3.4	37.2
			FAS 333 TO MIZPAH													
US 12	14	5		33.8	62	428	10	7		17	10		14625	32125	3.2	
					61	586	7	6		13	8		9195	23195	1.8	
					60	412	14	4		18	5		21064	29814	3.5	
			FALLON COUNTY LINE													
US 12	39	2		18.4	62	537	2			2			650	650	.6	
					61	483	3	1		4	2		3675	7175	1.2	
					60	467	5			5			1605	1605	1.6	
			PLEVNA CITY LIMITS													
US 12	39	3		.8	62	CITY										
					61	CITY										
					60	CITY										
			PLEVNA CITY LIMITS													
US 12	39	4		11.7	62	795	6	1		7	1		4850	6600	2.1	
					61	794	1			1			400	400	.3	
					60	795	3	5		8	9		5850	21600	2.4	
			BAKER CITY LIMITS													
US 12	39	5		1.4	62	CITY										
					61	CITY										
					60	CITY										
			BAKER CITY LIMITS													
US 12	39	6		11.7	62	902	6	2		8	4		5210	12210	2.1	
					61	747	7	2		9	5		4495	13245	2.8	
					60	717	3	2		5	4		3020	10020	1.6	
			MONT.-NORTH DAKOTA LINE													
			FAP LOOP #2 BREW.B.P.													
			FAP 2- US 10													

FAP NO 002

ROUTE	CO. NO.	SEC. NO.	SECTION DESCRIPTION	SECTION LENGTH	YEAR	AVERAGE DAILY TRAFFIC	NUMBER OF ACCIDENTS P.D. ONLY	INJURY	FATAL	TOTAL	NO. OF PERSONS INJURED	KILLED	PROPERTY DAMAGE (DOLLARS)	ECONOMIC LOSS (DOLLARS)	RATES ACCIDENT	FATALITY
			FAP 2- US 10													
					62	3284	3	2	1	6	2	1	13650	48650	3.6	59.6
	1	4		1.4	61	3143	1			1			350	350	.6	
					60	3207	3			3			635	635	1.8	
			BUTTE CITY LIMITS													
					62	CITY										
	1	5		.6	61	CITY										
					60	CITY										
			FAP SPUR 2 UTAH ST													
					62	CITY										
	1	5		2.1	61	CITY										
					60	CITY										
			FAP 2 US 10													
			**SPUR FAP 2 BUTTE **													
			LOOP FAP 2 IN BUTTE													
					62	CITY										
	1	5		.8	61	CITY										
					60	CITY										
			FAP 3 IN BUTTE													
			LOOP FAP 2 IN BOZEMAN													
			FAP 2 IN BOZEMAN													
					62	NON	EX									
	6	11		1.8	61	NON	EX									
					60	NON	EX									
			FAP 2 IN BOZEMAN													
			LOOP FAP 2 IN BLGS.													
			FAP 2 WEST OF BILLINGS													
					62	11025	2			2			460	460	2.5	
	3	7		.2	61	10480	1	1		2	1		900	2650	2.6	
					60	10500	3	2		5	2		915	4415	6.5	
			BILLINGS CITY LIMITS													
					62	CITY										
	3	8		2.4	61	CITY										
					60	CITY										
			BILLINGS CITY LIMITS													

FAP NO 002

ROUTE	CO. NO.	SEC. NO.	SECTION DESCRIPTION	SECTION LENGTH	YEAR	AVERAGE DAILY TRAFFIC	NUMBER OF ACCIDENTS P.D. ONLY	INJURY	FATAL	TOTAL	NO. OF PERSONS INJURED	KILLED	PROPERTY DAMAGE (DOLLARS)	ECONOMIC LOSS (DOLLARS)	RATES ACCIDENT	FATALITY
			BILLINGS CITY LIMITS		62	4673				NONE						
	3	27		.1	61	4450	3	1		4	1		3115	4865	24.6	
					60	4450	2			2			3350	3350	12.3	
			BILLINGS CITY LIMITS		62	CITY										
	3	8		.1	61	CITY										
					60	CITY										
			BILLINGS CITY LIMITS		62	4990				NONE						
	3	26		.6	61	4875	4			4			1500	1500	3.7	
					60	4850	4			4			895	895	3.8	
			FAP 2 EAST OF BILLINGS													

FAP NO 003

ROUTE	CO. NO.	SEC. ND.	SECTION DESCRIPTION	SECTION LENGTH	YEAR	AVERAGE DAILY TRAFFIC	NUMBER OF ACCIDENTS P.D. ONLY	INJURY	FATAL	TOTAL	ND. OF PERSONS INJURED	KILLED	PROPERTY DAMAGE (DOLLARS)	ECONOMIC LOSS (DOLLARS)	RATES ACCIDENT	FATALITY
			**LOOP FAP 3 CASCADE													
			SOUTH CASCADE INTER													
US 91	2	30		.1	62	200				NONE						
					61	NON	EX									
					60	NON	EX									
			CASCADE CITY LIMITS													
US 91	2	31		1.1	62	CITY										
					61	CITY										
					60	CITY										
			CASCADE CITY LIMITS													
US 91	2	32		.2	62	303				NONE						
					61	NON	EX									
					60	NON	EX									
			NORTH CASCADE INTER													
			FAP 3													
			I-15 NEAR GT FALLS													
US 91	2	33		7.3	62	241				NONE						
					61	NON	EX									
					60	NON	EX									
			VAUGHN INTERCHANGE													
US 89	2	2		7.4	62	2729	11	4	1	16	7	1	10610	54360	2.1	13.4
					61	2113	12	7	1	20	12	1	7590	60090	3.5	17.3
					60	1830	12	4		16	9		5786	21536	3.2	
			FAP 24-MONT. 20													
US 89	2	1		12.1	62	951	7			7			4187	4187	1.7	
					61	799	7	2		9	2		2368	5868	2.6	
					60	721	3	2		5	2		7550	11050	1.6	
			TETON CO. LINE													
US 89	31	3		3.0	62	1342	2	2		4	2		1070	4576	2.7	
					61	1200	9	2		11	3		6535	11785	8.4	
					60	1141	1	4		5	12		2055	23055	4.0	
			FAIRFIELD CITY LIMITS													
US 89	31	4		.9	62	CITY										
					61	CITY										
					60	CITY										
			FAIRFIELD CITY LIMITS													

FAP NO 003

ROUTE	CD. NO.	SEC. ND.	SECTIDN DESCRIPTION	SECTION LENGTH	YEAR	AVERAGE DAILY TRAFFIC	NUMBER DF ACCIDENTS P.D. DNLY	INJURY	FATAL	TDTAL	ND. OF PERSDNS INJURED	KILLED	PRDPERTY DAMAGE (DDLLARS)	ECONDMIC LOSS (DDLLARS)	RATES ACCIDENT	FATALITY
			FAIRFIELD CITY LIMITS													
US 89	31	5		16.5	62	741	10	3		13	5		4128	12878	2.9	
					61	653	4	7		11	9		7767	23517	2.8	
					60	644	5	4		9	4		2305	9305	2.3	
			CHOTEAU CITY LIMITS													
US 89	31	6		1.5	62	CITY										
					61	CITY										
					60	CITY										
			CHOTEAU CITY LIMITS													
US 89	31	7		20.6	62	577	9	5		14	8		7135	21135	3.2	
					61	562	7	2		9	2		2860	6360	2.1	
					60	539	8	7	1	16	13	1	7930	62180	3.9	24.7
			FAS 219													
US 89	31	8		5.6	62	337	2	1		3	1		1390	3140	4.4	
					61	330	1	1		2	3		500	5750	3.0	
					60	338	2			2			850	850	2.9	
			PONDERA CO. LINE													
US 89	26	1		16.0	62	306		1		1	1		800	2550	.6	
					61	272	4	1	1	6	7	3	3200	109950	3.8	188.9
					60	279	6	1		7	1		2660	4410	4.3	
			FAS 216													
US 89	26	2		5.0	62	347	2	2	1	5	5	2	5750	77500	7.9	315.8
					61	326	1	2		3	2		750	4250	5.0	
					60	332	1	1		2	2		1065	4565	3.3	
			GLACIER CO. LINE													
US 89	38	10		21.3	62	442	4	2	1	7	2	1	4685	39685	2.0	29.1
					61	434	5	5	2	12	8	2	16520	93520	3.6	59.3
					60	449	6	4		10	6		5785	16285	2.9	
			FAP 1-US2													
US 89	38	5		2.3	62	1775	7			7			7978	7978	4.7	
					61	1747	6	4	1	11	9	1	5445	52695	7.5	68.2
					60	1671	5	2	1	8	3	1	4775	41525	5.7	71.3
			FUT FAP 1-US 2													
U 89	38	16		.9	62	1995	3			3			1133	1133	4.6	
					61	2022	1	2		3	3		875	6125	4.5	
					60	1906	3	2		5	4		2475	9475	8.0	
			BROWNING CITY LIMITS													
US 89	38	.4		.7	62	CITY										
					61	CITY										
					60	CITY										
			BROWNING CITY LIMITS													

FAP NO 003

ROUTE	CD. NO.	SEC. NO.	SECTION DESCRIPTION	SECTION LENGTH	YEAR	AVERAGE DAILY TRAFFIC	NUMBER OF ACCIDENTS P.D. ONLY	INJURY	FATAL	TOTAL	NO. OF PERSONS INJURED	KILLED	PROPERTY DAMAGE (DOLLARS)	ECONOMIC LOSS (DOLLARS)	RATES ACCIDENT	FATALITY
			BROWNING CITY LIMITS													
					62	621	8	2		10	4		5225	12225	3.6	
US 89	38	12		12.1	61	552	6	3		9	4		5292	12292	3.7	
					60	538	11	1	1	13	8	1	5935	51435	5.5	42.1
			EAST GLACIER SPUR													
					62	528	18	3	1	22	8	1	8500	54000	3.5	16.0
US 89	38	13		32.4	61	501	14	1	2	17	6	2	6595	80095	2.9	33.8
					60	479	16	8	1	25	10	3	14315	126315	4.4	53.0
			FAP 39-MONT. 17													
					62	337	1			1			125	125	1.3	
US 89	38	14		6.2	61	315				NONE						
					60	311		1		1	4		2350	9350	1.4	
			MONT.-CANADA LINE													
			FAP 3 LOOP HELENA													
			FAP 3 IN HELENA													
					62	CITY										
	5	3		.5	61	CITY										
					60	CITY										
			FAP 8 SPUR LYNDALE AVE													
					62	CITY										
	5	3		.7	61	CITY										
					60	CITY										
			FAP 3 MONTANA AVE													
			**FAP 3 SPUR GREAT FALLS **													
			FAP 3 NEAR GREAT FALLS													
					62	11600				NONE						
US 89	2	4		.1	61	11040				NONE						
					60	9240				NONE						
			GREAT FALLS CITY LIMITS													
					62	CITY										
	2	4		.4	61	CITY										
					60	CITY										
			GREAT FALLS CITY LIMITS													
					62	12051	1	1		2	1		550	2300	1.1	
	2	28		.4	61	11400	2	2		4	2		4300	7800	2.4	
					60	10806	1	1		2	1		750	2500	1.3	
			GREAT FALLS CITY LIMITS													

FAP NO 003

ROUTE	CO. NO.	SEC. NO.	SECTION DESCRIPTION	SECTION LENGTH	YEAR	AVERAGE DAILY TRAFFIC	NUMBER OF ACCIDENTS				NO. OF PERSONS		PROPERTY DAMAGE (DOLLARS)	ECONOMIC LOSS (DOLLARS)	RATES	
							P.D. ONLY	INJURY	FATAL	TOTAL	INJURED	KILLED			ACCIDENT	FATALITY
			GREAT FALLS CITY LIMITS													
					62	CITY										
	2	4		.4	61	CITY										
					60	CITY										
			FAP 41 IN GREAT FALLS													

FAP NO 004

ROUTE	CO. NO.	SEC. NO.	SECTION DESCRIPTION	SECTION LENGTH	YEAR	AVERAGE DAILY TRAFFIC	NUMBER OF ACCIDENTS P.O. ONLY	INJURY	FATAL	TOTAL	NO. OF PERSONS INJURED	KILLED	PROPERTY DAMAGE (DOLLARS)	ECONOMIC LOSS (DOLLARS)	RATES ACCIDENT	FATALITY
			MONTANA-WYOMING LINE		62	758	12	2		14	2		5174	8674	2.0	
US 310	10	6		25.7	61	806	3	4		7	10		10390	27890	.9	
					60	809	7	1		8	1		8760	10510	1.1	
			BRIDGER CITY LIMITS		62	CITY										
US 310	10	8		.5	61	CITY										
					60	CITY										
			BRIDGER CITY LIMITS		62	1321	7	1		8	2		4625	8125	2.6	
US 310	10	9		6.5	61	1407	3	2		5	2		1455	4955	1.5	
					60	1390	4	3		7	5		2795	11545	2.1	
			FROMBERG CITY LIMITS		62	CITY										
US 310	10			.4	61	CITY										
					60	CITY										
			FROMBERG CITY LIMITS		62	1406	13	1		14	1		5104	6854	2.8	
US 310	10	10		9.6	61	1352	4	2		6	4		5860	12860	1.3	
					60	1378	7	2	1	10	3	1	14365	51115	2.1	20.7
			FAP 28-US212		62	2388	6	2		8	6		7118	17618	1.1	
US 310	10	11		8.0	61	2395	3	1		4	1		2010	3760	.6	
					60	2352	2	3		5	4		2740	9740	.7	
			YELLOWSTONE CO. LINE		62	2914	6	2		8	2		2771	6271	2.3	
US 310	3	3		3.3	61	2831	8	3	2	13	4	2	8185	78185	3.8	58.7
					60	2828	11	3	1	15	5	1	6816	47066	4.4	29.4
			LAUREL CITY LIMITS		62	CITY										
US 310	3	2		.6	61	CITY										
					60	CITY										
			I-90													

FAP NO 005

ROUTE	CO. NO.	SEC. NO.	SECTION DESCRIPTION	SECTION LENGTH	YEAR	AVERAGE DAILY TRAFFIC	NUMBER OF ACCIDENTS P.D. ONLY	INJURY	FATAL	TOTAL	NO. OF PERSONS INJURED	KILLED	PROPERTY DAMAGE (DOLLARS)	ECONOMIC LOSS (DOLLARS)	RATES ACCIDENT	FATALITY
			I 90 NEAR DESMET		62	1729	22	8		30	11		17278	36528	3.1	
US 10A	4	12		15.2	61	1615	16	9	1	26	19	1	12385	77135	2.9	11.2
					60	1572	20	10		30	17		52834	82584	3.4	
			LAKE COUNTY LINE		62	1795	19	3	2	24	5	2	10425	82175	3.0	24.6
US 10A	15	6		12.5	61	1721	15	10		25	13		16890	39640	3.2	
					60	1705	17	7	2	26	15	3	20325	141075	3.4	38.9
			FAP 6-US10A		62	1434	6	1	1	8	1	1	6625	39875	3.0	37.5
US 93	15	7		5.1	61	1393	5	3		8	3		2000	7250	3.1	
					60	1238	7	5		12	8		4060	18060	5.2	
			ST.IGNATIUS CITY LIMITS		62	CITY										
US 93	15	8		.1	61	CITY										
					60	CITY										
			ST.IGNATIUS CITY LIMITS		62	1689	24	3	1	28	4	1	10949	49449	3.3	11.8
US 93	15	9		13.8	61	1602	15	11	1	27	12	1	12070	64570	3.3	12.4
					60	1509	16	9	2	27	15	2	16631	105881	3.6	26.3
			RONAN CITY LIMITS		62	CITY										
US 93	15	11		.9	61	CITY										
					60	CITY										
			RONAN CITY LIMITS		62	2134	16	7	1	24	14	1	15575	71575	2.7	11.1
US 93	15	12		11.7	61	1651	17	4	1	22	5	2	14373	86123	3.1	28.6
					60	1840	12	5	1	18	14	1	9453	65453	2.3	12.8
			FAP 52-MONT. 35		62	2863	4			4			2505	2505	2.9	
US 93	15	13		1.3	61	2567	4	4		8	6		5675	16175	6.6	
					60	2596	5	1		6	1		2204	3954	4.9	
			POLSON CITY LIMITS		62	CITY										
US 93	15	14		.7	61	CITY										
					60	CITY										
			POLSON CITY LIMITS		62	862	5	2		7	6		3900	14400	1.3	
US 93	15	15		16.5	61	786	5	5		10	10		4410	21910	2.1	
					60	796	6	1	1	8	2	1	2289	37289	1.7	20.9
			FAP 36-MONT. 28													

FAP NO 005

RDUTE	CO. NO.	SEC. NO.	SECTION DESCRIPTION	SECTION LENGTH	YEAR	AVERAGE DAILY TRAFFIC	NUMBER OF ACCIDENTS P.D. ONLY	INJURY	FATAL	TOTAL	NO. OF PERSONS INJURED	KILLED	PROPERTY DAMAGE (DOLLARS)	ECONOMIC LOSS (DOLLARS)	RATES ACCIDENT	FATALITY
			FAP 36-MONT. 28		62	697	8	4		12	5		5245	13995	2.9	
US 93	15	17		16.0	61	671	12	2		14	2		7448	10948	3.6	
					60	664	7			7			2285	2285	1.8	
			FLATHEAD CO. LINE		62	1220	22	2		24	2		8040	11540	4.9	
US 93	7	10		11.1	61	1158	15	4		19	8		9460	23460	4.1	
					60	1099	15	9		24	11		14099	33349	5.4	
			FAS 208 NEAR SOMERS		62	2951	20	3		23	4		10915	17915	3.0	
US 93	7	11		7.2	61	2886	13	8	1	22	12	1	9306	61806	2.9	13.2
					60	2763	11	10	1	22	21	1	18089	86339	3.0	13.8
			KALISPELL CITY LIMITS		62	CITY										
US 93	7	3		1.9	61	CITY										
					60	CITY										
			KALISPELL CITY LIMITS		62	1643	18	12		30	27		17215	64465	4.3	
US 93	7	13		11.7	61	1324	8	3		11	5		5155	13905	1.9	
					60	1195	5	2		7	2		2470	5970	1.4	
			FAP 38-MONT. 40		62	2927	3	3		6	4		2090	9090	3.5	
US 93	7	14		1.6	61	2514				NONE						
					60	2464	4			4			875	875	2.8	
			WHITEFISH CITY LIMITS		62	CITY										
US 93	7	15		1.0	61	CITY										
					60	CITY										
			WHITEFISH CITY LIMITS		62	772	6	4		10	9		4826	20576	3.2	
US 93	7	16		11.1	61	759	9	4	1	14	8	2	7014	84014	4.6	65.0
					60	740	8	4		12	4		7400	14400	4.0	
			FAS 424 NEAR OLNEY		62	401	6	1		7	1		3165	4915	2.7	
US 93	7	17		17.7	61	399	3	2		5	3		1798	7048	1.9	
					60	403	3	2		5	3		1631	6881	1.9	
			LINCOLN CO. LINE		62	490	8	2	1	11	9	2	14295	93045	2.9	52.3
US 93	56	12		21.4	61	475	14	1		15	3		6790	12040	4.0	
					60	472	6	3		9	3		4533	9783	2.4	
			EUREKA CITY LIMITS													

FAP NO 005

ROUTE	CO. NO.	SEC. NO.	SECTION DESCRIPTION	SECTION LENGTH	YEAR	AVERAGE DAILY TRAFFIC	NUMBER OF ACCIDENTS P.D. ONLY	INJURY	FATAL	TOTAL	NO. OF PERSONS INJURED	KILLED	PROPERTY DAMAGE (DOLLARS)	ECONOMIC LOSS (DOLLARS)	RATES ACCIDENT	FATALITY
			EUREKA CITY LIMITS		62	CITY										
US 93	56	11		1.2	61	CITY										
					60	CITY										
			EUREKA CITY LIMITS		62	893	1			1			200	200	2.2	
US 93	56	13		1.4	61	818	2			2			525	525	4.8	
					60	884	2	1		3	2		950	4450	6.6	
			FAP 33-MONT. 37		62	235	2			2			950	950	3.6	
US 93	56	10		6.5	61	204	1			1			200	200	2.1	
					60	117	2			2			3003	3003	7.2	
			MONTANA-CANADA LINE													

FAP NO 006

ROUTE	CO. NO.	SEC. NO.	SECTION DESCRIPTION	SECTION LENGTH	YEAR	AVERAGE DAILY TRAFFIC	NUMBER OF ACCIDENTS P.D. ONLY	INJURY	FATAL	TOTAL	NO. OF PERSONS INJURED	KILLED	PROPERTY DAMAGE (DOLLARS)	ECONOMIC LOSS (DOLLARS)	RATES ACCIDENT	FATALITY
			MONTANA-IDAHO LINE		62	438	2	1		3	2		1150	4650	1.6	
US 10A	35	1		11.7	61	434		1		1	1		3075	4825	.5	
					60	436	3	1		4	1		1598	3348	2.1	
			FAS 202 NEAR NOXON		62	476	3	3	1	7	6	1	6685	48685	2.1	30.1
US 10A	35	2		19.1	61	475	6	3		9	4		3710	10710	2.7	
					60	519	3	1		4	1		575	2325	1.1	
			TOWN OF TROUTCREEK		62	558	11	3		14	7		5355	17605	3.7	
US 10A	35	3		18.8	61	515	7	2		9	5		2706	11456	2.5	
					60	584	12	4		16	5		5556	14306	4.0	
			THOMPSON FALLS CITY LIMIT		62	CITY										
US 10A	35	4		1.1	61	CITY										
					60	CITY										
			THOMPSON FALLS CITY LIMIT		62	716	8	2		10	3		6123	11373	1.6	
US 10A	35	5		24.2	61	667	8	7		15	11		8260	27510	2.5	
					60	667	11	2		13	2		9020	12520	2.2	
			PLAINS CITY LIMITS		62	CITY										
US 10A	35	6		.6	61	CITY										
					60	CITY										
			PLAINS CITY LIMITS		62	1023	1			1			250	250	6.7	
US 10A	35	7		.4	61	975				NONE						
					60	1054	1			1			125	125	6.5	
			FAP 36-MONT. 28		62	415	11			11			3005	3005	3.9	
US 10A	35	8		18.8	61	396	6	4		10	6		4047	14547	3.7	
					60	419	7	3		10	6		5825	16325	3.5	
			FAS 382 NEAR PERMA		62	504	5	6		11	10		7753	25253	3.0	
US 10A	35	9		19.8	61	495	2			2			750	750	.6	
					60	489	7	3		10	4		4408	11408	2.8	
			LAKE COUNTY LINE		62	691				NONE						
US 10A	15	5		.9	61	690	2			2			762	762	8.8	
					60	698		1		1	1		600	2350	4.4	
			FAP 5-US93													

FAP NO 007

ROUTE	CO. NO.	SEC. NO.	SECTION DESCRIPTION	SECTION LENGTH	YEAR	AVERAGE DAILY TRAFFIC	NUMBER OF ACCIDENTS P.D. ONLY	INJURY	FATAL	TOTAL	NO. OF PERSONS INJURED	KILLED	PROPERTY DAMAGE (DOLLARS)	ECONOMIC LOSS (DOLLARS)	RATES ACCIDENT	FATALITY
			MONTANA-IDAHO LINE		62	503	8	4	3	15	11	4	9513	154763	2.7	71.4
US 93	13	3		30.5	61	469	9	4		13	4		10914	17914	2.5	
					60	471	11	1	1	13	2	1	4715	39715	2.5	19.1
			DARBY CITY LIMITS		62	CITY										
US 93	13	4		.7	61	CITY										
					60	CITY										
			DARBY CITY LIMITS		62	1185	15	4	1	20	13	2	13960	99710	3.5	34.8
US 93	13	5		13.3	61	1100	11	9	1	21	12	1	10435	62935	3.9	18.7
					60	1105	9	6		15	6		6927	17427	2.8	
			FAP 35-MONT. 38		62	2104	1			1			1000	1000	.6	
US 93	13	6		2.1	61	1974	4	3		7	3		4635	9885	4.6	
					60	2112	1			1			150	150	.6	
			HAMILTON CITY LIMITS		62	CITY										
US 93	13	7		1.4	61	CITY										
					60	CITY										
			HAMILTON CITY LIMITS		62	1201	7	1		8	1		4064	5814	1.7	
US 93	13	8		11.0	61	1383	6	4		10	6		5932	16432	1.8	
					60	1344	12	6	1	19	8	1	12183	57683	3.5	18.5
			FAS 370 NEAR VICTOR		62	1260	5	6		11	8		10800	24800	3.1	
US 93	13	9		7.7	61	1066	4	3		7	4		3970	10970	2.3	
					60	1108	4		1	5	1	1	4382	37632	1.6	32.1
			FAS 269 NEAR STEVENSVILLE		62	1509	11	2	1	14	3	1	4603	41353	2.5	18.2
US 93	13	10		10.0	61	1421	14	6		20	8		9400	23400	3.9	
					60	1367	8	6	1	15	10	1	7665	56665	3.0	20.0
			MISSOULA CO. LINE		62	1835	10	3		13	3		8472	13722	2.9	
US 93	4	8		6.8	61	1692	16	2		18	2		6905	10405	4.3	
					60	1592	8	4		12	7		4790	17040	3.0	
			US 12 NEAR LOLO		62	3138	36	4	1	41	6	1	20339	62339	4.0	9.8
US 93	4	9		8.9	61	2868	34	8		42	11		17205	36455	4.5	
					60	2897	22	12		34	24		25067	67067	3.6	
			FAS 390 NEAR COUNTRY CLUB													

FAP NO 007

ROUTE	CO. NO.	SEC. NO.	SECTION DESCRIPTION	SECTION LENGTH	YEAR	AVERAGE DAILY TRAFFIC	NUMBER OF ACCIDENTS P.D. ONLY	INJURY	FATAL	TOTAL	NO. OF PERSONS INJURED	KILLED	PROPERTY DAMAGE (DOLLARS)	ECONOMIC LOSS (DOLLARS)	RATES ACCIDENT	FATALITY
			FAS 390 NEAR COUNTRY CLUB		62	9247	5			5			2060	2060	2.1	
US 93	4	10		.7	61	8847	12	3		15	3		4760	10010	6.6	
					60	6943	15	3		18	3		3256	8506	10.1	
			MISSOULA CITY LIMITS		62	CITY										
US 93	4	4		1.4	61	CITY										
					60	CITY										
			I-90													
			ORANGE ST. SPUR													
			FAP 7 SOUTH OF MISSOULA		62	4775				NONE						
	4	11		.2	61	4863	9	1		10	1		2538	4288	28.2	
					60	4974	3			3			775	775	8.3	
			MISSOULA CITY LIMITS		62	CITY										
	4	4		.8	61	CITY										
					60	CITY										
			FAS 264		62	CITY										
	4	4		.4	61	CITY										
					60	CITY										
			I-90 IN MISSOULA		62	CITY										
	4	4		.7	61	CITY										
					60	CITY										
			FUTURE INT ROUTE 90													
			**MADISON ST SPUR MSLA **													
			FAP 7 IN MISSOULA		62	CITY										
	4	4		.8	61	CITY										
					60	CITY										
			I-90 IN MISSOULA													

FAP NO 008

ROUTE	CO. NO.	SEC. NO.	SECTION DESCRIPTION	SECTION LENGTH	YEAR	AVERAGE DAILY TRAFFIC	NUMBER OF ACCIDENTS P.D. ONLY	INJURY	FATAL	TOTAL	NO. OF PERSONS INJURED	KILLED	PROPERTY DAMAGE (DOLLARS)	ECONOMIC LOSS (DOLLARS)	RATES ACCIDENT	FATALITY
			FAP 2-I-90-GARRISON		62	1183	12	5		17	5		10830	19580	3.0	
US 12	28	4		13.0	61	1102	3	4		7	6		4649	15149	1.3	
					60	1123	3	4		7	5		5015	13765	1.3	
			FAS 272 NEAR AVON		62	1179	12	6		18	11		11380	30630	2.9	
US 12	28	5		14.6	61	1147	8	6	1	15	10	1	19705	68705	2.5	16.4
					60	1094	14	6	1	21	8	1	35361	80861	3.6	17.2
			LEWIS & CLARK CO. LINE		62	1328	16	9		25	18		25715	57215	4.0	
US 12	5	1		13.0	61	1313	16	8		24	10		21079	38579	3.9	
					60	1335	18	5	1	24	9	1	41196	88446	3.8	15.8
			FAS 356-FORT HARRISON		62	4427	6	1		7	1		2735	4485	3.3	
US 12	5	2		1.3	61	4115	4	3		7	5		4990	13740	3.6	
					60	4375	4		1	5	1	1	1050	34300	2.4	48.2
			HELENA CITY LIMITS		62	CITY										
US 12	5	3		3.5	61	CITY										
					60	CITY										
			HELENA CITY LIMITS		62	3703	12	1		13	1		4490	6240	2.9	
US 12	5	5		3.3	61	3703	6	5		11	5		3865	12615	2.5	
					60	3892	8	1	1	10	16	1	10505	70005	2.1	21.3
			EAST HELENA CITY LIMITS		62	CITY										
US 12	5	6		1.3	61	CITY										
					60	CITY										
			EAST HELENA CITY LIMITS		62	1667	3	1		4	1		1375	3125	1.4	
US 12	5	7		4.7	61	1619	1			1			400	400	.4	
					60	1587	7	3		10	18		10207	41707	3.7	
			JEFFERSON CO. LINE		62	1495		1		1	1		2500	4250	1.2	
US 12	51	13		1.5	61	1373		1		1	1		2525	4275	1.3	
					60	1440	1	1		2	1		1445	3195	2.5	
			BROADWATER CO. LINE		62	1335	7	7		14	9		11720	27470	1.4	
US 12	43	1		21.0	61	1253	5	2		7	3		7335	12585	.7	
					60	1220	12	3		15	3		10487	15737	1.6	
			TOWNSEND CITY LIMITS													

FAP NO 008

ROUTE	CO. NO.	SEC. NO.	SECTION DESCRIPTION	SECTION LENGTH	YEAR	AVERAGE DAILY TRAFFIC	NUMBER OF ACCIDENTS P.O. ONLY	INJURY	FATAL	TOTAL	NO. OF PERSONS INJURED	KILLED	PROPERTY DAMAGE (DOLLARS)	ECONOMIC LOSS (DOLLARS)	RATES ACCIDENT	FATALITY
			TOWNSEND CITY LIMITS		62	CITY										
US 12	43	2		1.1	61	CITY										
					60	CITY										
			TOWNSEND CITY LIMITS		62	1081	3			3			1425	1425	.7	
MO 287	43	3		10.4	61	987	2	2		4	3		4925	10175	1.1	
					60	951	2	2		4	2		1800	5300	1.1	
			FAS 285 NEAR TOSTON		62	876	11			11			4585	4585	1.6	
MO 287	43	4		20.9	61	836	3			3			900	900	.5	
					60	821	4			4			1475	1475	.6	
			FAP 2-1-90-THREE FORKS													
			**FAP 8 SPUR IN HELENA **													
			FAP 8 AT EUCLID		62	CITY										
	5	3		.4	61	CITY										
					60	CITY										
			FAP 3 MAIN ST		62	CITY										
	5	3		.5	61	CITY										
					60	CITY										
			LOOP FAP 3 MONT AVE													

FAP NO 009

ROUTE	CO. NO.	SEC. NO.	SECTION DESCRIPTION	SECTION LENGTH	YEAR	AVERAGE DAILY TRAFFIC	NUMBER OF ACCIDENTS P.D. ONLY	INJURY	FATAL	TOTAL	NO. OF PERSONS INJURED	KILLED	PROPERTY DAMAGE (DOLLARS)	ECONOMIC LOSS (DOLLARS)	RATES ACCIDENT	FATALITY
			FAP 3-I-15-WOLF CREEK		62	246	1	3		4	5		2550	11300	2.0	
MO 287	5	11		22.8	61	226	3	1		4	2		1635	5135	2.1	
					60	228	2	3	2	7	7	2	7770	83020	3.7	105.4
			FAP 24-MONT. 20		62	283	2	3		5	3		1380	6630	2.6	
MO 287	5	12		18.4	61	265	3	2		5	3		3220	8470	2.8	
					60	213	1			1			45	45	.7	
			FAS 434 & 435 IN AUGUSTA		62	817	1	1		2	1		650	2400	5.2	
MO 287	5	13		1.3	61	557				NONE						
					60	616		1		1	1		1500	3250	3.4	
			FAP 24 AUGUSTA SPUR		62	477		1		1	2		900	4400	1.7	
MO 287	5	14		3.3	61	347	3	1		4	2		1495	4995	9.6	
					60	371				NONE						
			TETON COUNTY LINE		62	318	8	2		10	2		2752	6252	4.1	
MO 287	31	2		20.8	61	291	2	4		6	4		6610	13610	2.7	
					60	283	5	1	1	7	3	1	2625	39375	3.3	46.5
			CHOTEAU CITY LIMITS		62	CITY										
MO 287	31	6		.7	61	CITY										
					60	CITY										
			FAP 3-US89													

FAP NO 010

ROUTE	CO. NO.	SEC. NO.	SECTION DESCRIPTION	SECTION LENGTH	YEAR	AVERAGE DAILY TRAFFIC	NUMBER OF ACCIDENTS P.D. ONLY	INJURY	FATAL	TOTAL	NO. OF PERSONS INJURED	KILLED	PROPERTY DAMAGE (DOLLARS)	ECONOMIC LOSS (DOLLARS)	RATES ACCIDENT	FATALITY
			I-15 US91													
US 87	2	4		2.0	62	CITY										
					61	CITY										
					60	CITY										
			GREAT FALLS CITY LIMITS													
US 87	2	24		.4	62	8204	1			1			205	205	.8	
					61	10400	3			3			845	845	2.0	
					60	10792	9			9			1592	1592	5.7	
			FAP 40-US 87 BY PASS													
US 87	2	25		3.4	62	1762	3			3			617	617	1.4	
					61	1777	1			1			450	450	.5	
					60	1693		4		4	5		1910	10660	1.9	
			FAS 225													
US 87	2	26		10.3	62	1265	2			2			150	150	.4	
					61	1287	1			1			10	10	.2	
					60	1191	2	2		4	6		2825	13325	.9	
			CHOUTEAU CO. LINE													
US 87	19	1		23.1	62	1072	11	3	1	15	6	1	8428	50428	1.7	11.1
					61	1089	6	6		12	11		9785	29035	1.3	
					60	1068	10	4		14	5		11320	20070	1.6	
			FAS 386-FT BENTON BY PASS													
US 87	19	3		4.2	62	551	2	1		3	1		660	2410	3.6	
					61	630	4	2	1	7	4	1	4280	42780	7.2	103.5
					60	609		1		1	1		460	2210	1.1	
			FAS 387-FT BENTON BY PASS													
US 87	19	4		35.9	62	837	17	4	2	23	11	2	18945	101195	2.1	18.2
					61	807	14	4	1	19	15	1	15352	73102	1.8	9.5
					60	788	10	8		18	19		13086	46336	1.7	
			BIG SANDY CITY LIMITS													
US 87	19	5		.6	62	CITY										
					61	CITY										
					60	CITY										
			BIG SANDY CITY LIMITS													
US 87	19	6		9.4	62	743	2		1	3	1	1	1426	34676	1.2	39.2
					61	798	1	3		4	4		22800	29800	1.5	
					60	774	2	3		5	6		7260	17760	1.9	
			HILL CO. LINE													
US 87	12	6		22.0	62	822	12		1	13	1	1	7885	41135	2.0	15.2
					61	803	7	7	1	15	14	1	16015	72015	2.3	15.5
					60	878	8	3	2	13	7	2	11375	86625	1.8	28.4
			FAP 1-US2													

FAP NO 010

ROUTE	CO. NO.	SEC. NO.	SECTION DESCRIPTION	SECTION LENGTH	YEAR	AVERAGE DAILY TRAFFIC	NUMBER OF ACCIDENTS				NO. OF PERSONS		PROPERTY DAMAGE (DOLLARS)	ECONOMIC LOSS (DOLLARS)	RATES	
							P.D. ONLY	INJURY	FATAL	TOTAL	INJURED	KILLED			ACCIDENT	FATALITY
			FAP 1-US2													
			**FAP SPUR 10 GT. FALLS **													
			FAP 41 IN GT FALLS													
	2	4		1.8	62 61 60	CITY CITY CITY										
			GREAT FALLS CITY LIMITS													
	2	29		1.1	62 61 60	CONST CONST CONST										
			FAP 10 NORTH OF GT. FALLS													

FAP NO 011

ROUTE	CD. ND.	SEC. NO.	SECTION DESCRIPTION	SECTION LENGTH	YEAR	AVERAGE DAILY TRAFFIC	NUMBER OF ACCIDENTS P.D. ONLY	INJURY	FATAL	TOTAL	ND. DF PERSDNS INJURED	KILLED	PRDPERTY DAMAGE (ODLLARS)	ECDNOMIC LDSS (DOLLARS)	RATES ACCIDENT	FATALITY
			YELLOWSTONE PARK BDRY.													
US 89	49	5		.5	62	706				NONE						
					61	654				NONE						
					60	745				NONE						
			GARDINER													
US 89	49	6		30.5	62	576	13	1		14	1		5697	7447	2.2	
					61	533	6	3		9	4		5615	12615	1.5	
					60	522	8	2		10	3		6428	11678	1.7	
			FAS 362 NEAR IMIGRANT													
US 89	49	7		24.6	62	1100	23	9	1	33	26	2	29043	137543	3.3	20.2
					61	924	23	6	2	31	7	2	18655	93905	3.7	24.1
					60	965	24	13		37	15		39629	65879	4.3	
			LIVINGSTON CITY LIMITS													
US 89	49	16		1.6	62	CITY										
					61	CITY										
					60	CITY										
			LIVINGSTON CITY LIMITS													
US 89	49	17		2.4	62	3269	9	1		10	7		4026	16276	3.5	
					61	NON	EX									
					60	NON	EX									
			EAST LIVINGSTON INTER													
US 89	49	14		2.5	62	2510	10	2	1	13	4	1	10731	49231	5.7	43.7
					61	2NON	EX									
					60	NON	EX									
			I 90 MISSION INTERCHANGE													
US 89	49	8		14.2	62	719	5	1		6	1		3440	5190	1.6	
					61	708	5	1	1	7	2	1	1827	36827	1.9	27.3
					60	690	8	2		10	6		7315	17815	2.8	
			CLYDE PARK CITY LIMITS													
US 89	49	9		.5	62	CITY										
					61	CITY										
					60	CITY										
			CLYDE PARK CITY LIMITS													
US 89	49	10		8.3	62	584	2			2			1380	1380	1.1	
					61	580	7	1	1	9	2	1	6390	41390	5.1	56.9
					60	589	1	1		2	2		550	4050	1.1	
			FAS 339 NEAR WILSALL													
US 89	49	11		14.2	62	227	4	2		6	6		3200	13700	5.1	
					61	211	2			2			400	400	1.8	
					60	200	4			4			1465	1465	3.9	
			MEAGHER CO. LINE													

FAP NO 011

ROUTE	CD. ND.	SEC. NO.	SECTION DESCRIPTION	SECTION LENGTH	YEAR	AVERAGE DAILY TRAFFIC	NUMBER OF ACCIDENTS P.D. ONLY	INJURY	FATAL	TOTAL	NO. OF PERSONS INJURED	KILLED	PROPERTY DAMAGE (DOLLARS)	ECONOMIC LOSS (DOLLARS)	RATES ACCIDENT	FATALITY
			MEAGHER CO. LINE		62	224	3	1		4	1		1108	2858	4.2	
US 89	47	1		11.6	61	217	4			4			2937	2937	4.4	
					60	191	1			1			875	875	1.2	
			FAS 294 NEAR RINGLING		62	298	3			3			950	950	3.4	
US 89	47	2		8.0	61	283	3	2		5	6		4085	14585	6.1	
					60	219	4	1		5	1		18895	20645	7.8	
			FAP 14-US12		62	1010	2	5	1	8	7	1	7730	51480	2.6	33.1
US 89	47	4		8.2	61	944	2	3		5	4		1950	8950	1.8	
					60	799	3	1		4	2		3600	7100	1.7	
			WHITE SUL.SPGS.CITY LIMIT		62	CITY										
US 89	47	5		1.2	61	CITY										
					60	CITY										
			WHITE SUL.SPGS.CITY LIMIT		62	1089	6	2		8	2		2992	6492	9.6	
US 89	47	6		2.1	61	933	1	1		2	3		1150	6400	2.8	
					60	785	2	2		4	3		3841	9091	6.6	
			FAP 14-US12		62	304	6	5		11	8		7910	21910	3.5	
US 89	47	7		28.5	61	227	6	1		7	1		2645	4395	3.0	
					60	219	3	3		6	4		5100	12100	2.6	
			CASCADE CO. LINE		62	287	3	2		5	2		2515	6015	6.6	
US 89	2	12		7.2	61	227	1			1			1000	1000	1.7	
					60	220	2		1	3		1	1255	32755	5.2	173.0
			NEIHART CITY LIMITS		62	CITY										
US 89	2	13		3.2	61	CITY										
					60	CITY										
			NEIHART CITY LIMITS		62	383	12	5	3	20	17	3	12900	137150	4.4	65.4
US 89	2	14		32.8	61	315	10	12		22	22		15266	53766	5.8	
					60	295	16	8	1	25	12	3	11192	126692	7.1	84.9
			FAP 15-US87		62	1877	11	3		14	3		5260	10510	5.0	
US 89	2	10		4.1	61	1325	5	2		7	2		4419	7919	3.5	
					60	1180	1			1			1200	1200	.6	
			FAS 331 NEAR BELT													

FAP NO 011

ROUTE	CO. NO.	SEC. NO.	SECTION DESCRIPTION	SECTION LENGTH	YEAR	AVERAGE DAILY TRAFFIC	NUMBER OF ACCIDENTS P.D. ONLY	INJURY	FATAL	TOTAL	NO. OF PERSONS INJURED	KILLED	PROPERTY DAMAGE (DOLLARS)	ECONOMIC LOSS (DOLLARS)	RATES ACCIDENT	FATALITY
			FAS 331 NEAR BELT		62	2375	16	10	1	27	23	1	17425	89175	2.5	9.2
US 89	2	8		12.5	61	1506	19	6	1	26	9	1	25074	72324	3.8	14.6
					60	1662	8	7		15	9		8669	24419	2.0	
			FAS 227 TO STOCKETT		62	3556	4	3		7	7		6185	18435	1.8	
US 89	2	7		3.0	61	2770	7			7			1037	1037	2.3	
					60	2585	2	2		4	2		2943	6443	1.4	
			FAP 41-TENTH AVE S.		62	4982	3			3			927	927	2.1	
US 89	2	6		.8	61	4213	1	1		2	1		1320	3070	1.6	
					60	3679	3			3			315	315	2.8	
			AIR BASE ROAD		62	8092	20	9		29	9		12967	28717	7.6	
US 89	2	27		1.3	61	7926	8	2		10	2		3275	6775	2.7	
					60	7899	14		1	15	1	1	4960	38210	4.0	26.7
			GREAT FALLS CITY LIMITS		62	CITY										
US 89	2	4		3.0	61	CITY										
					60	CITY										
			FAP 10-US87													

FAP NO 012

ROUTE	CO. NO.	SEC. NO.	SECTION DESCRIPTION	SECTION LENGTH	YEAR	AVERAGE DAILY TRAFFIC	NUMBER OF ACCIDENTS				NO. OF PERSONS		PROPERTY DAMAGE (DOLLARS)	ECONOMIC LOSS (DOLLARS)	RATES	
							P.D. ONLY	INJURY	FATAL	TOTAL	INJURED	KILLED			ACCIDENT	FATALITY
			MONTANA-IDAHO LINE		62	1023	3			3			1856	1856	.9	
US 191	6	13		9.4	61	903	6	3		9	3		6750	12000	2.9	
					60	869	14	7	1	22	10	2	12605	93105	7.4	67.1
			FAP 50-US191		62	937				NONE						
US 191	6	14		.4	61	829				NONE						
					60	830				NONE						
			YELLOWSTONE PARK BDRY.													

FAP NO 013

ROUTE	CO. NO.	SEC. NO.	SECTION DESCRIPTION	SECTION LENGTH	YEAR	AVERAGE DAILY TRAFFIC	NUMBER OF ACCIDENTS P.D. ONLY	INJURY	FATAL	TOTAL	NO. OF PERSONS INJURED	KILLED	PROPERTY DAMAGE (DOLLARS)	ECONOMIC LOSS (DOLLARS)	RATES ACCIDENT	FATALITY
			MONT.-IDAHO STATE LINE													
MO 287	25	17		8.6	62	147		1		1	1		2600	4350	2.2	
					61	200				NONE						
					60	177		1		1	1		200	1950	1.8	
			FAS 499													
MO 287	25	12		29.1	62	333	4	2		6	3		10100	15350	1.7	
					61	234	2			2			300	300	.8	
					60	242	3			3			2545	2545	1.2	
			TOWN OF CAMERON													
MO 287	25	13		11.0	62	360	1			1			1650	1650	.7	
					61	299		2		2	2		800	4300	1.7	
					60	383	2			2			490	490	1.3	
			ENNIS CITY LIMITS													
MO 287	25			.7	62	CITY										
					61	CITY										
					60	CITY										
			ENNIS CITY LIMITS													
MO 287A	25	14		16.1	62	638	11	2	1	14	6	1	10451	52451	3.7	26.7
					61	502	3	2		5	2		3685	7185	1.7	
					60	518	4	1	1	6	1	1	3875	37125	2.0	32.9
			FAS 289 NEAR NORRIS													
MO 287A	25	15		10.2	62	373	1			1			475	475	.7	
					61	282	1		1	2		1	529	32029	1.9	95.2
					60	309		1		1	1		1500	3250	.9	
			FAS 283 NEAR HARRISON													
MO 287A	25	16		5.3	62	353	6			6			2655	2655	8.8	
					61	276		1		1	1		300	2050	1.9	
					60	307	2	2		4	2		2683	6183	6.7	
			GALLATIN CO. LINE													
MO 287A	6	1		2.3	62	312				NONE						
					61	250				NONE						
					60	298				NONE						
			JEFFERSON CO. LINE													
MO 287A	51	8		.9	62	311				NONE						
					61	244				NONE						
					60	296				NONE						
			FAP 2-I-90													

FAP NO 014

ROUTE	CO. NO.	SEC. NO.	SECTION DESCRIPTION	SECTION LENGTH	YEAR	AVERAGE DAILY TRAFFIC	NUMBER OF ACCIDENTS P.D. ONLY	INJURY	FATAL	TOTAL	NO. OF PERSONS INJURED	KILLED	PROPERTY DAMAGE (DOLLARS)	ECONOMIC LOSS (DOLLARS)	RATES ACCIDENT	FATALITY
			FAP 8-MONT. 287		62	CITY										
US 12	43	2		.9	61	CITY										
					60	CITY										
			TOWNSEND CITY LIMITS		62	699	13	5		18	10		18170	35670	3.1	
US 12	43	7		22.6	61	597	3	2		5	3		559	5809	1.0	
					60	544	9	4		13	4		5600	12600	2.9	
			MEAGHER CO. LINE		62	592	1	2		3	2		6275	9775	1.4	
US 12	47	3		10.0	61	554	4	4	1	9	11	1	26140	76890	4.5	49.5
					60	488	4	2		6	2		2200	5700	3.4	
			FAP 11-US89		62	1010	2	5	1	8	7	1	7730	51480	2.6	33.1
US 12	47	4		8.2	61	944	2	3		5	4		1950	8950	1.8	
					60	799	3	1		4	2		3600	7100	1.7	
			WHITE SUL.SPGS.CITY LIMIT		62	CITY										
US 12	47	5		1.2	61	CITY										
					60	CITY										
			WHITE SUL.SPGS.CITY LIMIT		62	1089	6	2		8	2		2992	6492	9.6	
US 12	47	6		2.1	61	933	1	1		2	3		1150	6400	2.8	
					60	785	2	2		4	3		3841	9091	6.6	
			FAP 11-US89		62	583	14	7		21	15		61900	88150	3.0	
US 12	47	8		32.4	61	454	14	6		20	10		16985	34485	3.7	
					60	442	8			8			3000	3000	1.5	
			WHEATLAND CO. LINE		62	590	6	1		7	1		3054	4804	3.0	
US 12	44	1		10.8	61	459	6	1		7	1		6364	8114	3.9	
					60	475	5	1		6	1		4118	5868	3.2	
			FAS 296 NEAR TWO DOT		62	817	8	2		10	2		6408	9908	3.0	
US 12	44	2		11.3	61	748	8	5	2	15	28	3	13630	157130	4.9	97.2
					60	850	4	2	1	7	6	1	5513	47513	2.0	28.5
			HARLOWTON CITY LIMITS		62	CITY										
US 12	44	4		1.0	61	CITY										
					60	CITY										
			HARLOWTON CITY LIMITS													

FAP NO 014

ROUTE	CO. NO.	SEC. NO.	SECTION DESCRIPTION	SECTION LENGTH	YEAR	AVERAGE DAILY TRAFFIC	NUMBER OF ACCIDENTS P.D. ONLY	INJURY	FATAL	TOTAL	NO. OF PERSONS INJURED	KILLED	PROPERTY DAMAGE (DOLLARS)	ECONOMIC LOSS (DOLLARS)	RATES ACCIDENT	FATALITY
			HARLOWTON CITY LIMITS		62	1763	1	2		3	4		1835	8835	9.3	
US 12	44	5		.5	61	1196				NONE						
					60	1235		1		1	2		200	3700	4.4	
			FAP 45-US-191		62	960	20	6		26	10		14290	31790	4.9	
US 12	44	6		15.3	61	791	8	5	1	14	5	1	55795	96045	3.2	22.8
					60	706	6	3		9	4		5680	12680	2.3	
			FAS 297 NEAR SHAWMUT		62	716	22	8		30	10		49375	66875	17.7	
US 12	44	8		6.5	61	696	8	2		10	3		7940	13190	6.1	
					60	694	1	1	1	3	2	1	3600	38600	1.8	60.7
			GOLDEN VALLEY CO. LINE		62	811	2			2			200	200	1.0	
US 12	53	1		6.9	61	763	4			4			999	999	2.1	
					60	707	5	1		6	1		2570	4320	3.4	
			RYEGATE CITY LIMITS		62	CITY										
US 12	53	2		1.0	61	CITY										
					60	CITY										
			RYEGATE CITY LIMITS		62	976	16	3	1	20	8	2	15795	92795	3.6	36.0
US 12	53	3		15.6	61	842	11	8		19	9		10580	26330	4.0	
					60	786	9	8		17	11		32917	52167	3.8	
			FAP 53-MONT. 3		62	347	3	1		4	1		2325	4075	5.6	
US 12	53	4		5.7	61	333		1		1	1		50	1800	1.5	
					60	334	1			1			650	650	1.5	
			MUSSELSHELL CO. LINE		62	399	5	2		7	2		24975	28475	3.0	
US 12	23	1		15.8	61	348	2	1		3	2		1128	4628	1.5	
					60	367	8	2		10	3		3625	8875	4.7	
			FAP 16-US87		62	2160	3			3			790	790	3.8	
US 12	23	4		1.0	61	1960	4	2		6	2		2625	6125	8.4	
					60	2051	3	1		4	1		850	2600	5.3	
			ROUNDUP CITY LIMITS		62	CITY										
US 12	23	5		1.7	61	CITY										
					60	CITY										
			ROUNDUP CITY LIMITS													

FAP NO 014

ROUTE	CO. NO.	SEC. NO.	SECTION DESCRIPTION	SECTION LENGTH	YEAR	AVERAGE DAILY TRAFFIC	NUMBER OF ACCIDENTS P.D. ONLY	INJURY	FATAL	TOTAL	NO. OF PERSONS INJURED	KILLED	PROPERTY DAMAGE (DOLLARS)	ECONOMIC LOSS (DOLLARS)	RATES ACCIDENT	FATALITY
			ROUNDUP CITY LIMITS		62	672	10	1		11	5		7021	15771	2.0	
US 12	23	6		21.9	61	654	9	10	1	20	18	2	16303	110803	3.8	38.3
					60	608	11			11			22838	22838	2.3	
			FAS 310 NEAR MUSSELSHELL		62	522	1	1		2	2		2600	6100	.9	
US 12	23	7		11.6	61	478	2	4	1	7	6	1	7290	49290	3.5	49.4
					60	492	2	2	1	5	2	1	6085	41085	2.4	48.0
			MELSTONE CITY LIMITS		62	CITY										
US 12	23	8		1.5	61	CITY										
					60	CITY										
			MELSTONE CITY LIMITS		62	598	1			1			125	125	2.3	
US 12	23	9		2.0	61	501				NONE						
					60	531				NONE						
			ROSEBUD CO. LINE		62	367		1		1	2		450	3950	.5	
US 12	29	1		13.6	61	345	1			1			1600	1600	.6	
					60	332		3		3	5		2650	11400	1.8	
			TOWN OF SUMATRA		62	348	1			1			1800	1800	.9	
US 12	29	2		9.0	61	302				NONE						
					60	295		1		1	1		385	2135	1.0	
			TOWN OF INGOMAR		62	345	5	2		7	3		4275	9525	1.4	
US 12	29	3		40.7	61	298	4	5	1	10	8	1	15055	60555	2.3	22.6
					60	286	8			8			5194	5194	1.9	
			FORSYTH CITY LIMITS		62	CITY										
US 12	29	6		.3	61	CITY										
					60	CITY										
			FAP 2-US10													

FAP NO 015

ROUTE	CO. NO.	SEC. NO.	SECTION DESCRIPTION	SECTION LENGTH	YEAR	AVERAGE DAILY TRAFFIC	NUMBER OF ACCIDENTS P.D. ONLY	INJURY	FATAL	TOTAL	NO. OF PERSONS INJURED	KILLED	PROPERTY DAMAGE (DOLLARS)	ECONOMIC LOSS (DOLLARS)	RATES ACCIDENT	FATALITY
			FAP 11-US89-ARMINGTON													
US 87	2	11		7.0	62	1501	10	1	1	12	3	1	6580	43330	3.1	26.1
					61	1070	6	3		9	5		3165	11915	3.3	
					60	1096	4	2		6	2		2429	5929	2.1	
			JUDITH BASIN CO. LINE													
US 87	36	1		29.5	62	1243	33	16		49	25		41059	84809	3.6	
					61	874	27	12	4	43	19	8	28875	314125	4.6	84.7
					60	808	12	6	1	19	7	4	15165	153415	2.2	45.8
			FAS 230 NEAR STANFORD													
US 87	36	2		22.0	62	1281	20	9		29	14		23390	47890	2.8	
					61	1021	17	8		25	11		11276	30526	3.0	
					60	928	8	3		11	3		6516	11766	1.5	
			HOBSON CITY LIMITS													
US 87	36	3		.2	62	CITY										
					61	CITY										
					60	CITY										
			HOBSON CITY LIMITS													
US 87	36	4		5.5	62	1411	4	5	1	10	6	1	7750	49750	3.5	35.3
					61	1144	4	1	1	6	2	1	4841	39841	2.6	43.5
					60	1072	3	1		4	1		2300	4050	1.9	
			FERGUS CO. LINE													
US 87	8	1		.5	62	1349				NONE						
					61	1269				NONE						
					60	1050				NONE						
			FAP 45-US-191													
US 87	8	2		14.3	62	1619	19	5	1	25	8	1	14132	59632	3.0	11.8
					61	1380	9	5		14	6		8544	19044	1.9	
					60	1202	10	7		17	11		9483	28733	2.7	
			LEWISTOWN SPUR													
US 87	8	3		1.9	62	1324	3	1		4	2		740	4240	4.4	
					61	1234	1			1			310	310	1.2	
					60	992	3	2		5	2		3740	7240	7.3	
			LEWISTOWN CITY LIMITS													
US 87	8	5		2.0	62	CITY										
					61	CITY										
					60	CITY										
			LEWISTOWN CITY LIMITS													
US 87	8	6		29.5	62	706	13	8	2	23	9	2	14321	93071	3.0	26.3
					61	663	9	8		17	15		9701	35951	2.4	
					60	669	5	10		15	18		8565	40065	2.1	
			FAP 16-US87													

FAP NO 015

ROUTE	CO. NO.	SEC. NO.	SECTION DESCRIPTION	SECTION LENGTH	YEAR	AVERAGE DAILY TRAFFIC	NUMBER OF ACCIDENTS P.D. ONLY	INJURY	FATAL	TOTAL	NO. OF PERSONS INJURED	KILLED	PROPERTY DAMAGE (DOLLARS)	ECONOMIC LOSS (DOLLARS)	RATES ACCIDENT	FATALITY
			FAP 16-US87													
					62	325	3			3			925	925	2.4	
MO 20	8	8		10.4	61	312	4	1		5	1		2445	4195	4.2	
					60	339	3			3			1100	1100	2.3	
			PETROLEUM CO. LINE													
					62	280	3			3			1175	1175	2.4	
MO 20	55	1		12.3	61	271	3	1		4	1		4750	6500	3.3	
					60	274	5	2		7	3		3650	8900	5.7	
			WINNETT CITY LIMITS													
					62	CITY										
MO 20	55	2		.9	61	CITY										
					60	CITY										
			WINNETT CITY LIMITS													
					62	317	2	1		3	2		1500	5000	1.2	
MO 20	55	3		21.7	61	284	8	2		10	3		2476	7726	4.4	
					60	289	4	3	1	8	4	1	15700	54200	3.5	43.7
			GARFIELD CO. LINE													
					62	200	3	2		5	3		4250	9500	2.3	
MO 20	50	1		30.2	61	204	7	3	1	11	3	1	7710	44460	4.9	44.5
					60	221	5	2		7	3		5379	10629	2.9	
			TOWN OF EDWARDS													
					62	258	5	1		6	1		3495	5245	2.7	
MO 20	50	2		23.5	61	241	4		1	5		1	26900	58400	2.4	48.4
					60	249	8	2		10	2		22074	25574	4.7	
			FAP 18-MONT. 22													
					62	572				NONE						
MO 20	50	3		.2	61	516		1		1	1		1200	2950	26.5	
					60	539	1			1			275	275	25.4	
			JORDAN CITY LIMITS													
					62	CITY										
MO 20	50	4		.6	61	CITY										
					60	CITY										
			JORDAN CITY LIMITS													
					62	254	8	4		12	7		7190	19440	3.6	
MO 20	50	5		35.6	61	247	6	3		9	3		5350	10600	2.8	
					60	247	6			6			3606	3606	1.9	
			MCCONE CO. LINE													
					62	216	1			1			275	275	.7	
MO 20	41	1		19.0	61	219	3		1	4	1	3	4260	100510	2.6	197.5
					60	251	1			1			240	240	.6	
			FAS 253 NEAR BROCKWAY													

FAP NO 015

ROUTE	CO. NO.	SEC. NO.	SECTION DESCRIPTION	SECTION LENGTH	YEAR	AVERAGE DAILY TRAFFIC	NUMBER OF ACCIDENTS P.D. ONLY	INJURY	FATAL	TOTAL	NO. OF PERSONS INJURED	KILLED	PROPERTY DAMAGE (DOLLARS)	ECONOMIC LOSS (DOLLARS)	RATES ACCIDENT	FATALITY
			FAS 253 NEAR BROCKWAY													
					62	385	3			3			1325	1325	1.9	
MO 20	41	2		11.0	61	346				NONE						
					60	384				NONE						
			CIRCLE CITY LIMITS													
					62	CITY										
MO 20	41	3		1.4	61	CITY										
					60	CITY										
			CIRCLE CITY LIMITS													
					62	412	3	1		4	2		4950	8450	2.6	
MO 20S	41	4		10.2	61	444	6			6			1584	1584	3.6	
					60	510	4			4			4815	4815	2.1	
			DAWSON CO. LINE													
					62	382	3		1	4	1		1100	2850	1.9	
O 20S	16	6		15.0	61	371	5	1		6	1		3030	4780	3.0	
					60	398	2	2		4	3		2000	7250	1.8	
			TOWN OF LINDSAY													
					62	700	5	1		6	1		25990	27740	1.1	
O 20S	16	7		21.4	61	607	10	1		11	1		5205	6955	2.3	
					60	673	8	4	1	13	4	1	13708	52208	2.5	19.0
			I-94 NEAR GLENDIVE													
			LOOP FAP 15 WIBAUX													
			WIBAUX INTERCHANGE W													
					62	CITY										
S 10	52	2		.5	61	CITY										
					60	CITY										
			WIBAUX INTERCHANGE E													
			LEWISTOWN SPUR													
			FAP 15-US 87													
					62	1301				NONE						
	8	4		2.4	61	872	1	2		3	3		715	5965	3.9	
					60	613		1		1	2		1400	4900	1.9	
			LEWISTOWN CITY LIMITS													
					62	CITY										
	8	5		.5	61	CITY										
					60	CITY										
			FAP 43 MONT 19													

FAP NO 016

ROUTE	CO. NO.	SEC. NO.	SECTION DESCRIPTION	SECTION LENGTH	YEAR	AVERAGE DAILY TRAFFIC	NUMBER OF ACCIDENTS P.D. ONLY	INJURY	FATAL	TOTAL	NO. OF PERSONS INJURED	KILLED	PROPERTY DAMAGE (DOLLARS)	ECONOMIC LOSS (DOLLARS)	RATES ACCIDENT	FATALITY
			I-90 EAST OF BILLINGS		62	8162	42	9		51	13		26150	48900	4.9	
I 94	3	10		3.5	61	7562	25	12		37	16		20270	48270	3.8	
					60	6600	30	13	1	44	19	1	22656	87406	5.2	11.9
			I-94		62	798	7	2		9	4		6650	13650	1.5	
US 87	3	19		20.4	61	789	6	2		8	3		5100	10350	1.4	
					60	768	8	4		12	4		7998	14998	2.1	
			MUSSELSHELL CO. LINE		62	727	7	4		11	7		5178	17428	1.8	
US 87	23	10		22.5	61	674	18	4	1	23	8	1	10075	55575	4.2	18.1
					60	672	15	4		19	5		20323	29073	3.4	
			TOWN OF KLEIN		62	1400				NONE						
US 87	23	11		3.0	61	1323	5			5			2015	2015	3.5	
					60	1378	3			3			895	895	2.0	
			FAP 14-US12		62	2160	3			3			790	790	3.8	
US 87	23	4		1.0	61	1960	4	2		6	2		2625	6125	8.4	
					60	2051	3	1		4	1		850	2600	5.3	
			ROUNDUP CITY LIMITS		62	CITY										
US 87	23	5		1.6	61	CITY										
					60	CITY										
			ROUNDUP CITY LIMITS		62	574	3	2		5	2		2520	6020	1.2	
US 87	23	12		20.8	61	599	9	2		11	3		5910	11160	2.4	
					60	613	6	3		9	3		4970	10220	2.0	
			PETROLEUM CO. LINE		62	327	3	1		4	1		11152	12902	6.8	
US 87	55	4		4.9	61	328		2		2	2		6585	10085	3.4	
					60	315	3	1		4	1		2960	4710	7.1	
			FERGUS CO. LINE		62	343	6	3		9	4		8448	15448	4.0	
US 87	8	16		18.0	61	353	5	1		6	1		1665	3415	2.6	
					60	343	4	1	1	6	1	1	3650	36900	2.7	44.4
			GRASS RANGE JCT.		62	525	1	1	1	3	2	1	10800	45800	14.2	474.4
US 87	8	7		1.1	61	685	1			1			1900	1900	3.6	
					60	671				NONE						
			FAP 15-MONT. 20													

FAP NO 016

ROUTE	CO. NO.	SEC. NO.	SECTION DESCRIPTION	SECTION LENGTH	YEAR	AVERAGE DAILY TRAFFIC	NUMBER OF ACCIDENTS P.D. ONLY	INJURY	FATAL	TOTAL	NO. OF PERSONS INJURED	KILLED	PROPERTY DAMAGE (DOLLARS)	ECONOMIC LOSS (DOLLARS)	RATES ACCIDENT	FATALITY
			FAP 15-MONT. 20		62	196	2	1		3	2		1275	4775	2.0	
D 19	8	18		21.5	61	147	2			2			346	346	1.7	
					60	79				NONE						
			FAP 43-US-191		62	195	1	1	1	3	1	1	1000	34250	2.0	66.0
S 191	8	20		21.3	61	188	5	2		7	3		3020	8270	4.8	
					60	160	2	1		3	2		1325	4825	2.4	
			PHILLIPS CO. LINE		62	158	3	1		4	1		1800	3550	2.1	
S 191	11	9		33.8	61	147	5			5			1425	1425	2.8	
					60	131	2	1		3	1		1249	2999	1.9	
			CO. RD. TO DODSON		62	211	7			7			5800	5800	2.7	
S 191	11	10		34.0	61	203	8	2		10	2		6392	9892	4.0	
					60	181	3	1	1	5	2	1	3025	38025	2.2	44.5
			FAS 363		62	633				NONE						
S 191	11	11		1.1	61	597	5			5			1455	1455	20.9	
					60	612	3	1	1	5	3	1	4110	40860	20.3	407.0
			MALTA CITY LIMITS		62	CITY										
S 191	11	5		.7	61	CITY										
					60	CITY										
			FAP 1-US2													

FAP NO 017

ROUTE	CO. NO.	SEC. NO.	SECTION DESCRIPTION	SECTION LENGTH	YEAR	AVERAGE DAILY TRAFFIC	NUMBER OF ACCIDENTS				NO. OF PERSONS		PROPERTY DAMAGE (DOLLARS)	ECONOMIC LOSS (DOLLARS)	RATES	
							P.D. ONLY	INJURY	FATAL	TOTAL	INJURED	KILLED			ACCIDENT	FATALITY
			FAP 2 NEAR MILES CITY		62	350	6			6			2875	2875	5.4	
US 10	14	17		8.7	61	NON	EX									
					60	NON	EX									
			I-94													

FAP NO 018

ROUTE	CO. NO.	SEC. NO.	SECTION DESCRIPTION	SECTION LENGTH	YEAR	AVERAGE DAILY TRAFFIC	NUMBER OF ACCIDENTS P.D. ONLY	INJURY	FATAL	TOTAL	NO. OF PERSONS INJURED	KILLED	PROPERTY DAMAGE (DOLLARS)	ECONOMIC LOSS (DOLLARS)	RATES ACCIDENT	FATALITY
			FAP 2-US10-MILES CITY		62	CITY										
MO 22	14	2		1.0	61	CITY										
					60	CITY										
			MILES CITY CITY LIMITS		62	374	1	2		3	4		3200	10200	1.1	
MO 22	14	8		19.2	61	364	1	1	2	4	2	2	2685	69185	1.6	78.4
					60	393	5	3		8	4		5647	12647	2.9	
			ROSEBUD CO. LINE		62	176	1			1			500	500	.9	
MO 22	29	8		18.0	61	184	3			3			2415	2415	2.5	
					60	201	1	2		3	2		1650	5150	2.3	
			GARFIELD CO. LINE		62	169	5			5			868	868	1.8	
MO 22	50	6		45.0	61	168	4	1		5	1		1195	2945	1.8	
					60	180	4	3	1	8	3	1	7334	44084	2.7	33.8
			FAP 15-MONT. 20-JORDAN													

FAP NO 019

ROUTE	CO. NO.	SEC. NO.	SECTION DESCRIPTION	SECTION LENGTH	YEAR	AVERAGE DAILY TRAFFIC	NUMBER OF ACCIDENTS P.D. ONLY	INJURY	FATAL	TOTAL	NO. OF PERSONS INJURED	KILLED	PROPERTY DAMAGE (DOLLARS)	ECONOMIC LOSS (DOLLARS)	RATES ACCIDENT	FATALITY
			FAP 2-I-90-CRACKERVILLE													
US 10A	30	5		7.2	62	2012	13	13	1	27	32	1	22605	110105	5.1	18.9
					61	2085	15	9	2	26	18	2	16306	110806	4.7	36.5
					60	2024	13	8	1	22	15	1	15145	72895	4.1	18.8
			FAP 47-MONT. 48													
US 10A	30	11		1.6	62	3807	6	2	1	9	4	1	8078	46578	4.3	48.0
					61	3959	2	2		4	3		2232	7482	1.8	
					60	3866	4			4			822	822	1.9	
			ANACONDA CITY LIMITS													
US 10A	30	2		2.8	62	CITY										
					61	CITY										
					60	CITY										
			ANACONDA CITY LIMITS													
US 10A	30	1		17.6	62	1044	19	5	1	25	8	1	10440	55940	3.7	14.9
					61	997	14	9	1	24	20	2	12485	110485	3.7	31.2
					60	975	13	9	2	24	16	2	14390	105390	3.8	31.9
			GRANITE CO. LINE													
US 10A	46	6		4.0	62	479	3			3			1116	1116	4.3	
					61	360	1			1			25	25	1.9	
					60	369	4			4			4000	4000	7.4	
			FAP 35-MONT. 38													
US 10A	46	7		6.7	62	518	1	1	2	4	7	4	2385	140635	3.2	315.8
					61	345	2			2			525	525	2.4	
					60	433	2	1	1	4	3	1	1763	38513	3.8	94.4
			ROAD TO PHILIPSBURG													
US 10A	46	10		10.4	62	443	3	1		4	1		930	2680	2.4	
					61	410	1	2		3	6		760	11260	1.9	
					60	377		1		1	1		600	2200	.7	
			TOWN OF MAXVILLE													
US 10A	46	11		14.6	62	472	5	1		6	3		2040	7290	2.4	
					61	345	7	7		14	9		4640	20390	7.6	
					60	417	8			8			3750	3750	3.6	
			DRUMMOND CITY LIMITS													
US 10A	46	2		.4	62	CITY										
					61	CITY										
					60	CITY										
			I-90 IN DRUMMOND													

FAP NO 020

ROUTE	CO. NO.	SEC. NO.	SECTION DESCRIPTION	SECTION LENGTH	YEAR	AVERAGE DAILY TRAFFIC	NUMBER OF ACCIDENTS P.D. ONLY	INJURY	FATAL	TOTAL	NO. OF PERSONS INJURED	KILLED	PROPERTY DAMAGE (DOLLARS)	ECONOMIC LOSS (DOLLARS)	RATES ACCIDENT	FATALITY
			I-94 GLENDIVE		62	1764	2			2			710	710	.8	
MO 16	16	8		3.8	61	1757	1	2		3	2		2550	6050	1.2	
					60	1285	3	1		4	1		2058	3808	2.2	
			FAS 254 TO BLOOMFIELD		62	591	6	4		10	5		5210	13960	2.4	
MO 16	16	9		19.4	61	620	7	4		11	7		7765	20015	2.5	
					60	673	9	1	1	11	2	1	14455	49455	2.3	21.0
			RICHLAND CO. LINE		62	902	21	4	2	27	10	3	17030	129030	3.0	33.9
MO 16	27	4		26.9	61	942	13	5		18	5		8390	17140	1.9	
					60	975	14	3		17	4		11314	18314	1.8	
			FAP 51-MONT. 20		62	2961	9	3		12	4		5075	12075	6.2	
MO 16	27	5		1.7	61	2731	4			4			875	875	2.2	
					60	2415	2	3		5	4		3751	10751	3.2	
			SIDNEY CITY LIMITS		62	CITY										
MO 16	27	6		.8	61	CITY										
					60	CITY										
			SIDNEY CITY LIMITS		62	1570	12	1	1	14	3	1	7620	44370	2.4	16.9
MO 20	27	7		10.3	61	1555	7	3		10	4		5230	12230	1.7	
					60	1585	8	6	1	15	7	1	10981	54731	2.5	16.8
			FAIRVIEW CITY LIMITS		62	CITY										
MO 20	27	8		1.1	61	CITY										
					60	CITY										
			FAIRVIEW CITY LIMITS		62	1267	1			1			3000	3000	7.2	
MO 20	27	11		.3	61	1102	2			2			799	799	16.6	
					60	1210	1			1			175	175	7.5	
			MONT. N.DAK. LINE													

FAP NO 021

ROUTE	CO. NO.	SEC. NO.	SECTION DESCRIPTION	SECTION LENGTH	YEAR	AVERAGE DAILY TRAFFIC	NUMBER OF ACCIDENTS				NO. OF PERSONS		PROPERTY DAMAGE (DOLLARS)	ECONOMIC LOSS (DOLLARS)	RATES	
							P.D. ONLY	INJURY	FATAL	TOTAL	INJURED	KILLED			ACCIDENT	FATALITY
			I-15 WEST SHELBY INTER													
US 91	21	10		.4	62 61 60	1868 1948 NON	EX	1		1	1		1200	2950	3.7	
			SHELBY CITY LIMITS													
US 91	21	2		1.3	62 61 60	CITY NON	EX			NONE						
			SHELBY CITY LIMITS													
US 91	21	11		1.0	62 61 60	926 1079 NON	EX	2		2	2		2250	5750	5.9	
			I-15 NORTH SHELBY INTER													

FAP NO 022

ROUTE	CO. NO.	SEC. NO.	SECTION DESCRIPTION	SECTION LENGTH	YEAR	AVERAGE DAILY TRAFFIC	NUMBER OF ACCIDENTS P.D. ONLY	INJURY	FATAL	TOTAL	NO. OF PERSONS INJURED	KILLED	PROPERTY DAMAGE (DOLLARS)	ECONOMIC LOSS (DOLLARS)	RATES ACCIDENT	FATALITY
			FAP 32-MONT. 13		62	CITY										
MO 5	37	2		.5	61	CITY										
					60	CITY										
			SCOBEY CITY LIMITS		62	413	4	1		5	1		1880	3630	3.0	
MO 5	37	3		11.1	61	492	2			2			1275	1275	1.0	
					60	449	3	1		4	1		1425	3175	2.2	
			FAS 251 & 511		62	258	1			1			450	450	1.6	
MO 5	37	4		6.5	61	292				NONE						
					60	295		2		2	4		525	7525	2.9	
			SHERIDAN CO LINE		62	305	2	1		3	1		655	2405	2.2	
MO 5	34	1		12.4	61	335	4			4			630	630	2.6	
					60	333	1	1		2	3		1150	6400	1.3	
			FAS 374 TO OUTLOOK		62	575	3	1		4	1		976	2726	1.7	
MO 5	34	2		10.9	61	661	6			6			2215	2215	2.3	
					60	553	3	1		4	1		11195	12945	1.8	
			PLENTYWOOD CITY LIMITS		62	CITY										
MO 5	34	3		1.2	61	CITY										
					60	CITY										
			PLENTYWOOD CITY LIMITS		62	1234		3		3	4		1620	8620	6.7	
MO 5	34	4		1.0	61	1232	1	2		3	2		2290	5790	6.7	
					60	1155	2	1		3	1		2640	4390	7.1	
			FAP 30-MONT. 5		62	734	4	1		5	2		1740	5240	1.5	
MO 16	34	10		12.6	61	702	9	4		13	4		12750	19750	4.1	
					60	705	7	4		11	5		3875	12625	3.4	
			FAS 258 NEAR RESERVE		62	601		1		1	1		1000	2750	.6	
MO 16	34	9		8.2	61	545	2			2			220	220	1.2	
					60	535	4			4			907	907	2.5	
			MEDICINE LAKE CITY LIMITS		62	CITY										
MO 16	34	8		.3	61	CITY										
					60	CITY										
			MEDICINE LAKE CITY LIMITS													

FAP NO 022

ROUTE	CO. NO.	SEC. NO.	SECTION DESCRIPTION	SECTION LENGTH	YEAR	AVERAGE DAILY TRAFFIC	NUMBER OF ACCIDENTS P.D. ONLY	INJURY	FATAL	TOTAL	NO. OF PERSONS INJURED	KILLED	PROPERTY DAMAGE (DOLLARS)	ECONOMIC LOSS (DOLLARS)	RATES ACCIDENT	FATALITY
			MEDICINE LAKE CITY LIMITS		62	592	4		1	5	1		4450	6200	3.1	
MO 16	34	7		7.5	61	549	1			1			150	150	.7	
					60	488	4	2	1	7	8	2	4135	81135	5.2	149.7
			ROOSEVELT CO. LINE		62	547		1		1	1		500	2250	1.5	
MO 16	17	16		3.4	61	555				NONE						
					60	531	1	1		2	2		2350	5850	3.0	
			FROID CITY LIMITS		62	CITY										
MO 16	17	15		.6	61	CITY										
					60	CITY										
			FROID CITY LIMITS		62	586	2			2			180	180	.7	
MO 16	17	14		12.6	61	607	2	1	1	4	2	1	2725	37725	1.4	35.8
					60	638	1	3		4	4		980	7980	1.4	
			CULBERTSON CITY LIMITS		62	CITY										
MO 16	17	10		1.1	61	CITY										
					60	CITY										
			CULBERTSON CITY LIMITS		62	486	2	1		3	1		2750	4500	7.0	
MO 16	17	13		2.4	61	494	2	1		3	1		1200	2950	6.9	
					60	492	1			1			345	345	2.3	
			RICHLAND CO. LINE		62	476	8	5		13	9		11060	26810	3.6	
MO 16	27	10		21.0	61	442	5	2		7	2		2620	6120	2.1	
					60	451	3	1		4	2		2225	5425	1.2	
			FAS 201 TO FAIRVIEW		62	728	2	1		3	1		1375	3125	.9	
MO 16	27	9		12.2	61	654	4	1	1	6	3	1	3650	40400	2.1	34.3
					60	699	1	1		2	1		1125	2875	.6	
			SIDNEY CITY LIMITS		62	CITY										
MO 16	27	6		.8	61	CITY										
					60	CITY										
			FAP 20-MONT. 16													

FAP NO 023

ROUTE	CO. NO.	SEC. NO.	SECTION DESCRIPTION	SECTION LENGTH	YEAR	AVERAGE DAILY TRAFFIC	NUMBER OF ACCIDENTS P.D. ONLY	INJURY	FATAL	TOTAL	NO. OF PERSONS INJURED	KILLED	PROPERTY DAMAGE (DOLLARS)	ECONOMIC LOSS (DOLLARS)	RATES ACCIDENT	FATALITY
			FAP 2-US10													
S 312	14	2		.8	62	CITY										
					61	CITY										
					60	CITY										
			MILES CITY CITY LIMITS													
S 312	14	7		11.9	62	640	4	2		6	7		2060	14310	2.2	
					61	637	4	5	1	10	7	1	4805	48555	3.6	36.1
					60	602	4	5		9	8		6635	20635	3.4	
			FAS 332 TO GARLAND													
S 312	14	6		37.5	62	322	7	1	1	9	3	1	28941	65691	2.0	22.7
					61	315	10			10			3985	3985	2.3	
					60	316	9	2	1	12	3	1	4420	41170	2.8	23.1
			POWDER RIVER CO. LINE													
S 312	9	8		25.7	62	292	5	1		6	1		2915	4665	2.2	
					61	283	4	1		5	2		2025	5525	1.9	
					60	300	3			3			1870	1870	1.1	
			FAP 37-US 212													
S 212	9	2		2.8	62	1126				NONE						
					61	1042		2		2	5		650	9400	1.9	
					60	665				NONE						
			BROADUS CITY LIMITS													
S 212	9	4		.6	62	CITY										
					61	CITY										
					60	CITY										
			BROADUS CITY LIMITS													
S 212	9	6		3.4	62	694	3	1		4	1		1375	3125	4.6	
					61	628	2	1		3	1		1500	3250	3.8	
					60	594	3			3			1225	1225	4.1	
			FAS 319													
S 212	9	7		18.5	62	480	10			10			4115	4115	3.1	
					61	389	3	1		4	1		15880	17630	1.5	
					60	369	4	3		7	5		8933	17683	2.8	
			CARTER CO. LINE													
S 212	42	1		35.4	62	410	7	2		9	3		4795	10045	1.7	
					61	384	11	4		15	5		28305	37055	3.0	
					60	395	7	2		9	2		16900	20400	1.8	
			FAS 323 NEAR ALZADA													
S 212	42	2		2.9	62	592		1		1	1		1500	3250	1.6	
					61	525				NONE						
					60	522				NONE						
			MONTANA-WYOMING LINE													

FAP NO 024

ROUTE	CO. NO.	SEC. NO.	SECTION DESCRIPTION	SECTION LENGTH	YEAR	AVERAGE DAILY TRAFFIC	NUMBER OF ACCIDENTS P.D. ONLY	INJURY	FATAL	TOTAL	NO. OF PERSONS INJURED	KILLED	PROPERTY DAMAGE (DOLLARS)	ECONOMIC LOSS (DOLLARS)	RATES ACCIDENT	FATALITY
			FAP 2-US10 NEAR BONNER		62	1174	26	14		40	20		49865	84865	2.9	
MO 20	4	13		31.9	61	1125	27	17		44	29		44142	94892	3.4	
					60	1076	16	6		22	11		16442	35692	1.8	
			FAS 209 TO SEELEY LAKE		62	708	2	1		3	1		920	2670	3.1	
MO 20	4	14		3.8	61	775		1		1	2		600	4100	.9	
					60	796	1	1		2	1		5200	6950	1.8	
			POWELL CO. LINE		62	631	14	6	1	21	8	1	16285	61785	3.1	14.6
MO 20	28	1		29.8	61	603	34	13	2	49	19	2	39801	136051	7.5	30.5
					60	590	12	4		16	6		6098	16598	2.5	
			LEWIS & CLARK CO. LINE		62	737	7	2	1	10	3	1	3160	39910	6.2	62.0
MO 20	5	15		6.0	61	676	3	1		4	2		5650	9150	2.7	
					60	686	7	1		8	1		5900	7650	5.3	
			TOWN OF LINCOLN		62	798	8	4		12	4		7400	14400	3.6	
MO 20	5	16		11.5	61	675	6			6			2220	2220	2.1	
					60	751	10	2	1	13	2	1	7282	42282	4.1	31.7
			FAS 279 TO HELENA		62	503	12	5	1	18	6	1	14975	56975	3.8	20.9
MO 20	5	17		26.1	61	457	8	2	2	12	6	3	14554	119554	2.8	68.9
					60	470	4	5		9	7		2800	15050	2.0	
			FAP 9-MONT. 287		62	599	3	1		4	1		3300	5050	2.3	
MO 20	5	18		7.8	61	460	4	1		5	1		1950	3700	3.8	
					60	497	3			3			250	250	2.1	
			CASCADE CO. LINE		62	676	4	2		6	2		2150	5650	2.3	
MO 20	2	16		10.6	61	492	3	2		5	2		1870	5370	2.6	
					60	490	2	4		6	5		6150	14900	3.2	
			AUGUSTA SPUR MONT. 21		62	1409	10			10			3985	3985	1.6	
MO 20	2	17		12.2	61	1035	11	5		16	7		5605	17855	3.5	
					60	897	9	5	1	15	11	1	8372	59122	3.8	25.0
			FAP 3-US89-SUN RIVER													
			AUGUSTA SPUR													
			FAP 24-MONT. 20-SIMMS													

FAP NO 024

ROUTE	CO. NO.	SEC. NO.	SECTION DESCRIPTION	SECTION LENGTH	YEAR	AVERAGE DAILY TRAFFIC	NUMBER OF ACCIDENTS P.D. ONLY	INJURY	FATAL	TOTAL	NO. OF PERSONS INJURED	KILLED	PROPERTY DAMAGE (DOLLARS)	ECONOMIC LOSS (DOLLARS)	RATES ACCIDENT	FATALITY
			FAP 24-MONT. 20-SIMMS													
					62	305	2	1		3	1		1700	3450	4.8	
MO 21	2	15		5.6	61	176	3			3			1765	1765	8.3	
					60	224	3			3			2750	2750	6.6	
			CASCADE CO. LINE													
					62	272	4			4			1206	1206	2.6	
MO 21	5	19		15.4	61	242	2			2			370	370	1.5	
					60	183	4			4			5275	5275	3.9	
			FAP 9-MONT. 287-AUGUSTA													

FAP NO 025

ROUTE	CO. NO.	SEC. NO.	SECTION DESCRIPTION	SECTION LENGTH	YEAR	AVERAGE DAILY TRAFFIC	NUMBER OF ACCIDENTS P.D. ONLY	INJURY	FATAL	TOTAL	NO. OF PERSONS INJURED	KILLED	PROPERTY DAMAGE (DOLLARS)	ECONOMIC LOSS (DOLLARS)	RATES ACCIDENT	FATALITY
			FAP 15-MONT. 20		62	CITY										
MO 13	41	3		.2	61	CITY										
					60	CITY										
			CIRCLE CITY LIMITS		62	429	9	2	1	12	4	1	13800	52300	2.2	18.7
MO 13	41	6		34.2	61	425	5	5		10	7		6220	18470	1.9	
					60	445	8	3	1	12	7	1	5670	49420	2.2	18.0
			FAS 201		62	556	4	1		5	1		4025	5775	2.0	
MO 13	41	7		12.1	61	542	1	3		4	6		6350	16850	1.7	
					60	540	5	2		7	2		3178	6678	2.9	
			ROOSEVELT CO. LINE		62	778	2			2			990	990	17.6	
MO 13	17	18		.4	61	859				NONE						
					60	750	4			4			1570	1570	36.5	
			FAP 32-MONT. 13		62	902				NONE						
MO 13	17	17		5.5	61	900	5			5			1461	1461	2.8	
					60	845	2	1		3	1		2400	4150	1.8	
			WOLF POINT CITY LIMITS		62	CITY										
MO 13	17	2		.6	61	CITY										
					60	CITY										
			FAP 1-US2													

FAP NO 026

ROUTE	CO. NO.	SEC. NO.	SECTION DESCRIPTION	SECTION LENGTH	YEAR	AVERAGE DAILY TRAFFIC	NUMBER OF ACCIDENTS				NO. OF PERSONS		PROPERTY DAMAGE (DOLLARS)	ECONOMIC LOSS (DOLLARS)	RATES	
							P.D. ONLY	INJURY	FATAL	TOTAL	INJURED	KILLED			ACCIDENT	FATALITY
			FAP 20-MONT. 16-SIDNEY		62	256	2			2			675	675	2.8	
MO 23	27	3		7.7	61	307	4			4			1900	1900	4.6	
					60	302	2			2			1900	1900	2.4	
			MONT.-N.DAK. LINE													

FAP NO 027

ROUTE	CO. NO.	SEC. NO.	SECTION DESCRIPTION	SECTION LENGTH	YEAR	AVERAGE DAILY TRAFFIC	NUMBER OF ACCIDENTS P.D. ONLY	INJURY	FATAL	TOTAL	NO. OF PERSONS INJURED	KILLED	PROPERTY DAMAGE (DOLLARS)	ECONOMIC LOSS (DOLLARS)	RATES ACCIDENT	FATALITY
			FAS 323 IN EKALAKA		62	CITY										
MO 7	42	3		1.0	61	CITY										
					60	CITY										
			EKALAKA CITY LIMITS		62	263	3	3		6	6		4325	14825	5.3	
MO 7	42	4		11.7	61	267	5	2		7	2		2590	6090	6.1	
					60	234	2	5		7	14		5475	29975	7.0	
			FALLON CO. LINE		62	265	3	2		5	6		1800	12300	3.0	
MO 7	39	7		17.1	61	243	3	2		5	5		2940	11690	3.3	
					60	219	4	1		5	1		2000	3750	3.7	
			FAS 322 TO WEBSTER		62	643	1	2		3	2		2000	5500	2.3	
MO 7	39	8		5.6	61	571	3			3			1050	1050	2.6	
					60	551	1	2		3	3		1011	6261	2.7	
			BAKER CITY LIMITS		62	CITY										
MO 7	39	5		1.2	61	CITY										
					60	CITY										
			BAKER CITY LIMITS		62	474	5	2		7	3		4389	9639	3.0	
MO 7	39	9		13.7	61	410	3			3			756	756	1.5	
					60	374	3	1		4	1		1781	3531	2.1	
			FAS 336 TO OLLIE		62	316	2			2			350	350	3.5	
MO 7	39	10		5.0	61	235		1		1	1		150	1900	2.3	
					60	234	1	1		2	3		1300	6550	4.7	
			WIBAUX CO. LINE		62	236	3		1	4	1	1	1295	34545	3.1	77.4
MO 7	52	5		15.0	61	243	2	3		5	4		6225	13225	3.8	
					60	232	1			1			200	200	.8	
			FAS 413 TO ST.PHILLIP		62	441	3	2		5	2		6028	9528	3.3	
MO 7	52	6		9.4	61	424	1			1			550	550	.7	
					60	408	2	1		3	3		890	6140	2.1	
			WIBAUX CITY LIMITS		62	CITY										
MO 7	52	2		1.0	61	CITY										
					60	CITY										
			FAP 15 US10													

FAP NO 028

ROUTE	CO. NO.	SEC. NO.	SECTION DESCRIPTION	SECTION LENGTH	YEAR	AVERAGE DAILY TRAFFIC	NUMBER OF ACCIDENTS P.D. ONLY	INJURY	FATAL	TOTAL	NO. OF PERSONS INJURED	KILLED	PROPERTY DAMAGE (DOLLARS)	ECONOMIC LOSS (DOLLARS)	RATES ACCIDENT	FATALITY
			COOKE CITY HIGHWAY		62	510	1			1			500	500	.6	
US 212	10	1		8.7	61	436	4	2		6	3		3360	8610	4.3	
					60	455	3	1		4	1		2485	4235	2.8	
			RED LODGE CITY LIMITS		62	CITY										
US 212	10	2		1.6	61	CITY										
					60	CITY										
			RED LODGE CITY LIMITS		62	834	15	3		18	3		9142	14392	2.4	
US 212	10	3		25.1	61	833	8	4	1	13	17	5	10490	197740	1.7	65.5
					60	778	10	5		15	7		8692	20942	2.1	
			JOLIET CITY LIMITS		62	CITY										
US 212	10	4		1.0	61	CITY										
					60	CITY										
			JOLIET CITY LIMITS		62	964	3	2		5	3		2050	7300	2.6	
US 212	10	5		5.4	61	1012	4	1		5	1		4150	5900	2.5	
					60	978	1	2		3	2		5210	8710	1.6	
			FAP 4-US310-ROCKVALE													

FAP NO 029

ROUTE	CO. NO.	SEC. NO.	SECTION DESCRIPTION	SECTION LENGTH	YEAR	AVERAGE DAILY TRAFFIC	NUMBER OF ACCIDENTS P.D. ONLY	INJURY	FATAL	TOTAL	NO. OF PERSONS INJURED	KILLED	PROPERTY DAMAGE (DOLLARS)	ECONOMIC LOSS (DOLLARS)	RATES ACCIDENT	FATALITY
			FAP 13-MONT. 287A		62	CITY										
MO 287	25	11		.2	61	CITY										
					60	CITY										
			ENNIS CITY LIMITS		62	672	1			1			700	700	.3	
MO 287	25	11		13.0	61	480				NONE						
					60	442	5	1		6	1		4265	6015	2.9	
			VIRGINIA CITY CITY LIMITS		62	CITY										
MO 287	25	10		1.6	61	CITY										
					60	CITY										
			VIRGINIA CITY CITY LIMITS		62	521	4			4			1275	1275	2.5	
MO 287	25	9		8.4	61	376	1	1		2	1		575	2325	1.7	
					60	381	4			4			2025	2025	3.4	
			FAS 357		62	520	4		2	6	8	3	7717	116217	3.2	159.7
MO 287	25	8		9.9	61	513		2		2	2		1073	4573	1.1	
					60	449	2	2		4	2		4010	7510	2.5	
			SHERIDAN CITY LIMITS		62	CITY										
MO 287	25	7		1.1	61	CITY										
					60	CITY										
			SHERIDAN CITY LIMITS		62	711	5		1	6	2	1	3200	38200	2.9	48.2
MO 287	25	6		8.0	61	690	3		1	4	2	1	2500	37500	2.0	49.6
					60	700	4	1		5	1		3350	5100	2.4	
			TWIN BRIDGES CITY LIMITS		62	CITY										
MO 41	25	5		1.0	61	CITY										
					60	CITY										
			TWIN BRIDGES CITY LIMITS		62	698	4	2		6	2		3785	7285	1.6	
MO 41	25	2		15.1	61	657	1	1	2	4	7	2	3225	78475	1.1	55.2
					60	639	8	2		10	2		32272	35772	2.8	
			SILVER BOW CO. LINE		62	280				NONE						
MO 41	1	11		1.5	61	317		1		1	1		700	2450	5.8	
					60	296				NONE						
			JEFFERSON CO. LINE													

FAP NO 029

ROUTE	CO. NO.	SEC. NO.	SECTION DESCRIPTION	SECTION LENGTH	YEAR	AVERAGE DAILY TRAFFIC	NUMBER OF ACCIDENTS				NO. OF PERSONS		PROPERTY DAMAGE (DOLLARS)	ECONOMIC LOSS (DOLLARS)	RATES	
							P.D. ONLY	INJURY	FATAL	TOTAL	INJURED	KILLED			ACCIDENT	FATALITY
			JEFFERSON CO. LINE		62	303	1	1		2	2		2450	5950	3.1	
MO 41	51	9		5.9	61	343	1			1			272	272	1.4	
					60	320		1		1	1		300	2050	1.5	
			I-90													

FAP NO 030

ROUTE	CO. NO.	SEC. NO.	SECTION DESCRIPTION	SECTION LENGTH	YEAR	AVERAGE DAILY TRAFFIC	NUMBER OF ACCIDENTS				NO. OF PERSONS		PROPERTY DAMAGE (DOLLARS)	ECONOMIC LOSS (DOLLARS)	RATES	
							P.D. ONLY	INJURY	FATAL	TOTAL	INJURED	KILLED			ACCIDENT	FATALITY
			FAP 22-MONT. 16-PLENTYWOOD													
					62	318	2			2			950	950	.7	
MO 5	34	5		23.4	61	318	6		1	7	3	1	4300	41050	2.6	36.8
					60	323	1	1		2	2		1380	4880	.7	
			WESTBY CITY LIMITS													
					62	CITY										
MO 5	34	6		.8	61	CITY										
					60	CITY										
			MONT.-N.DAK. LINE													

FAP NO 032

ROUTE	CO. NO.	SEC. NO.	SECTION DESCRIPTION	SECTION LENGTH	YEAR	AVERAGE DAILY TRAFFIC	NUMBER OF ACCIDENTS P.D. ONLY	INJURY	FATAL	TOTAL	NO. OF PERSONS INJURED	KILLED	PROPERTY DAMAGE (DOLLARS)	ECONOMIC LOSS (DOLLARS)	RATES ACCIDENT	FATALITY
			FAP 25-MONT. 13W.		62	209	1	1		2	2		675	4175	7.1	
MO 13	17	19		3.7	61	200				NONE						
					60	168	2			2			566	566	8.8	
			FAP 1-US2		62	287	4		2	6	1	2	5375	70125	1.8	60.6
MO 13	17	20		31.5	61	277	8	1		9	1		10496	12246	2.8	
					60	271	7	1	1	9	1	1	6185	39435	2.9	32.1
			DANIELS CO. LINE		62	331	5			5			3636	3636	2.7	
MO 13	37	1		15.6	61	330	4	1		5	1		3398	5148	2.7	
					60	312	2	2		4	5		2840	11590	2.3	
			SCOBEY CITY LIMITS		62	CITY										
MO 13	37	2		.9	61	CITY										
					60	CITY										
			SCOBEY CITY LIMITS		62	126				NONE						
MO 13	37	7		14.1	61	126				NONE						
					60	NON	EX									
			MONT.-CANADA LINE													

FAP NO 033

ROUTE	CO. NO.	SEC. NO.	SECTION DESCRIPTION	SECTION LENGTH	YEAR	AVERAGE DAILY TRAFFIC	NUMBER OF ACCIDENTS P.D. ONLY	INJURY	FATAL	TOTAL	NO. OF PERSONS INJURED	KILLED	PROPERTY DAMAGE (DOLLARS)	ECONOMIC LOSS (DOLLARS)	RATES ACCIDENT	FATALITY
			FAP 1-US2 IN LIBBY													
MO 37	56	5		.7	62	CITY										
					61	CITY										
					60	CITY										
			CITY LIMITS OF LIBBY													
MO 37	56	8		55.1	62	226	20	4		24	7		17867	30117	5.3	
					61	212	15	3		18	3		11941	17191	4.2	
					60	223	13	3		16	8		6500	20500	3.6	
			TOWN OF REXFORD													
MO 37	56	9		8.5	62	467	1	4		5	5		4825	13575	3.5	
					61	484	4	1		5	1		1680	3430	3.3	
					60	476	3			3			1178	1178	2.0	
			FAP 5-US93 NEAR EUREKA													

FAP NO 035

ROUTE	CO. NO.	SEC. NO.	SECTION DESCRIPTION	SECTION LENGTH	YEAR	AVERAGE DAILY TRAFFIC	NUMBER OF ACCIDENTS P.D. ONLY	INJURY	FATAL	TOTAL	NO. OF PERSONS INJURED	KILLED	PROPERTY DAMAGE (DOLLARS)	ECONOMIC LOSS (DOLLARS)	RATES ACCIDENT	FATALITY
			FAP 7-US93 NEAR HAMILTON													
MO 38	13	1		8.4	62	172	1			1			400	400	1.9	
					61	168		1		1	1		600	2350	1.9	
					60	209	2	2		4	2		2925	6425	6.2	
			BITTERROOT NATL. FOREST													
MO 38	13	2		18.0	62	53	1			1			500	500	2.9	
					61	58		1		1	1		350	2100	2.6	
					60	61				NONE						
			GRANITE CO. LINE													
MO 38	46	5		28.0	62	94	1			1			300	300	1.0	
					61	99	1			1			200	200	1.0	
					60	92	1			1			491	491	1.1	
			FAP 19-US10A													

FAP NO 036

ROUTE	CD. ND.	SEC. ND.	SECTION DESCRIPTION	SECTION LENGTH	YEAR	AVERAGE DAILY TRAFFIC	NUMBER OF ACCIDENTS P.D. ONLY	INJURY	FATAL	TOTAL	NO. OF PERSONS INJURED	KILLED	PROPERTY DAMAGE (DOLLARS)	ECONOMIC LOSS (DOLLARS)	RATES ACCIDENT	FATALITY
			FAP 6-US10A NEAR PLAINS		62	315	4	1		5	1		10200	11950	2.7	
MO 28	35	10		16.3	61	367	3			3			976	976	1.4	
					60	368	2	2		4	3		1200	6450	1.8	
			FAS 382		62	627	1			1			1000	1000	1.7	
MO 28	35	11		2.6	61	545	1	2		3	4		475	7475	5.8	
					60	555		1		1	1		120	1870	1.9	
			HOT SPRINGS SPUR		62	346	1	2		3	2		1560	5060	1.9	
MO 28	35	13		12.2	61	323	1	2		3	2		1700	5200	2.1	
					60	315		1	1	2	4	2	2350	72350	1.4	142.6
			LAKE CO. LINE		62	261				NONE						
MO 28	15	1		.5	61	254				NONE						
					60	256				NONE						
			FLATHEAD CO. LINE		62	245				NONE						
MO 28	7	27		8.6	61	256		1		1	1		300	2050	1.3	
					60	253				NONE						
			LAKE CO. LINE		62	245	1	1		2	1		1072	2822	3.3	
MO 28	15	2		6.7	61	282	1	1		2	3		600	5850	2.9	
					60	295	2			2			521	521	2.8	
			FAP 5-US93 NEAR ELMO													
			HOT SPRINGS SPUR													
			FAP 36-MONT. 28		62	747				NONE						
	35	12		1.7	61	750		2		2	2		570	4070	4.3	
					60	824				NONE						
			HOT SPRINGS CITY LIMITS		62	CITY										
	35			.3	61	CITY										
					60	CITY										
			THROUGH HOT SPRINGS													

FAP NO 037

ROUTE	CO. NO.	SEC. NO.	SECTION DESCRIPTION	SECTION LENGTH	YEAR	AVERAGE DAILY TRAFFIC	NUMBER OF ACCIDENTS P.D. ONLY	INJURY	FATAL	TOTAL	NO. OF PERSONS INJURED	KILLED	PROPERTY DAMAGE (DOLLARS)	ECONOMIC LOSS (DOLLARS)	RATES ACCIDENT	FATALITY
			FAP 16-US87													
					62	562	11	2	1	14	6	1	31695	73695	2.7	19.0
US 212	22	5		25.6	61	494	7	7		14	9		16673	32423	3.0	
					60	430	7	3		10	3		9048	14298	2.5	
			TOWN OF BUSBY													
					62	544	8	3		11	3		12950	18200	4.1	
US 212	22	6		13.5	61	462	6	4		10	6		23625	34125	4.4	
					60	449	2	3		5	6		22615	33115	2.3	
			ROSEBUD CO. LINE													
					62	546	1	1		2	2		1660	5160	3.0	
US 212	29	9		3.3	61	496		3		3	3		1422	6672	5.0	
					60	505	1	1	1	3	3	1	21250	58000	4.9	164.4
			TOWN OF LAMEDEER													
					62	455	12	3	1	16	4	1	30555	69055	4.7	29.5
US 212	29	10		20.4	61	405	8	4		12	5		38150	46900	4.0	
					60	419	13	3	1	17	7	1	30543	74293	5.4	32.1
			TOWN OF ASHLAND													
					62	454				NONE						
US 212	29	11		2.0	61	411	1			1			150	150	3.3	
					60	430	2			2			825	825	6.4	
			POWDER RIVER CO. LINE													
					62	376	5	1		6	2		4480	7980	1.1	
US 212	9	1		39.1	61	307	4	3		7	3		17525	22775	1.6	
					60	316	6	1		7	1		2125	3875	1.6	
			FAP 23-US 312													

FAP NO 038

ROUTE	CO. NO.	SEC. NO.	SECTION DESCRIPTION	SECTION LENGTH	YEAR	AVERAGE DAILY TRAFFIC	NUMBER OF ACCIDENTS				NO. OF PERSONS		PROPERTY DAMAGE (DOLLARS)	ECONOMIC LOSS (DOLLARS)	RATES	
							P.D. ONLY	INJURY	FATAL	TOTAL	INJURED	KILLED			ACCIDENT	FATALITY
			FAP 5-US93-WHITEFISH													
MO 40	7	21		4.5	62	1208	4	1	1	6	1	1	3568	36818	3.0	50.4
					61	1173	6	4		10	6		4930	15430	5.2	
					60	1275	6	3	1	10	6	1	7095	49095	4.8	47.8
			FAS 206 TO KALISPELL													
MO 40	7	22		2.0	62	2411	6	1	1	8	1	1	4425	37675	4.5	56.8
					61	2343	3	2		5	3		1800	7050	2.9	
					60	2515	5		1	6	2	3	4300	102300	3.3	163.4
			COLUMBIA FALLS CITY LIMIT													
MO 40	7	23		.8	62	CITY										
					61	CITY										
					60	CITY										
			COLUMBIA FALLS CITY LIMIT													
MO 40	7	24		1.7	62	1659	1	1		2	1		2100	3850	1.9	
					61	1696	3	4		7	4		3040	10040	6.7	
					60	1680	3			3			297	297	2.9	
			FAP 1-US 2													

FAP NO 039

ROUTE	CO. NO.	SEC. NO.	SECTION DESCRIPTION	SECTION LENGTH	YEAR	AVERAGE DAILY TRAFFIC	NUMBER OF ACCIDENTS				NO. OF PERSONS		PROPERTY DAMAGE (DOLLARS)	ECONOMIC LOSS (DOLLARS)	RATES	
							P.D. ONLY	INJURY	FATAL	TOTAL	INJURED	KILLED			ACCIDENT	FATALITY
			FAP 3-US89 NEAR BABB		62	157				NONE						
0 17	38	15		14.2	61	152				NONE						
					60	161				NONE						
			MONTANA-CANADA LINE													

FAP NO 040

ROUTE	CO. NO.	SEC. NO.	SECTION DESCRIPTION	SECTION LENGTH	YEAR	AVERAGE DAILY TRAFFIC	NUMBER OF ACCIDENTS				NO. OF PERSONS		PROPERTY DAMAGE (DOLLARS)	ECONOMIC LOSS (DOLLARS)	RATES	
							P.D. ONLY	INJURY	FATAL	TOTAL	INJURED	KILLED			ACCIDENT	FATALITY
			FAP 10 IN GREAT FALLS		62	CITY										
US 87	2	4		.7	61	CITY										
					60	CITY										
			GREAT FALLS CITY LIMITS		62	5342	6			6			3155	3155	2.4	
US 87	2	23		1.3	61	5334	7	2		9	2		3777	7277	3.6	
					60	3929	8	3		11	4		3640	10640	5.9	
			FAP 10-US87													

FAP NO 041

ROUTE	CO. NO.	SEC. NO.	SECTION DESCRIPTION	SECTION LENGTH	YEAR	AVERAGE DAILY TRAFFIC	NUMBER OF ACCIDENTS P.D. ONLY	INJURY	FATAL	TOTAL	NO. OF PERSONS INJURED	KILLED	PROPERTY DAMAGE (DOLLARS)	ECONOMIC LOSS (DOLLARS)	RATES ACCIDENT	FATALITY
			FAP 11-US89													
US 87	2	5		1.2	62	8357	4			4			465	465	1.1	
					61	6740	5	1		6	1		1775	3525	2.0	
					60	5907				NONE						
			GREAT FALLS CITY LIMITS													
US 87	2	4		5.5	62	CITY										
					61	CITY										
					60	CITY										
			FAP 10-US87													

FAP NO 042

RDUTE	CD. ND.	SEC. NO.	SECTION DESCRIPTION	SECTION LENGTH	YEAR	AVERAGE DAILY TRAFFIC	NUMBER DF ACCIDENTS P.D. ONLY	INJURY	FATAL	TOTAL	ND. DF PERSDNS INJURED	KILLED	PRDPERTY DAMAGE (DDLLARS)	ECDNDMIC LOSS (DDLLARS)	RATES ACCIDENT	FATALITY
			FAP 15-MONT 20-VAN NORMAN		62	26				NONE						
MO 24	50	7		2.0	61	25				NONE						
					60	NON	EX									
			MCCONE COUNTY LINE		62	20				NONE						
MO 24	41	8		6.3	61	23				NONE						
					60	NON	EX									
			END OF STATE CONSTRUCTION		62	NON	EX									
MO 24	41	9		11.4	61	NON	EX									
					60	NON	EX									
			BEGIN STATE CONSTRUCTION		62	51	1			1			260	260	1.5	
MO 24	41	10		36.5	61	72				NONE						
					60	73				NONE						
			VALLEY COUNTY LINE		62	590	14	10	1	25	18	1	14357	77357	6.0	24.2
MO 24	20	8		19.2	61	705	12	4	1	17	11	1	8680	59430	3.4	20.2
					60	576	11	5	3	19	11	4	15195	160445	4.7	99.1
			GLASGOW CITY LIMITS		62	CITY										
MO 24	20	2		.7	61	CITY										
					60	CITY										
			FAP 1-US 2													

FAP NO 043

ROUTE	CO. NO.	SEC. NO.	SECTION DESCRIPTION	SECTION LENGTH	YEAR	AVERAGE DAILY TRAFFIC	NUMBER OF ACCIDENTS P.D. ONLY	INJURY	FATAL	TOTAL	NO. OF PERSONS INJURED	KILLED	PROPERTY DAMAGE (DOLLARS)	ECONOMIC LOSS (DOLLARS)	RATES ACCIDENT	FATALITY
			FAP 15-US87		62	CITY										
US 191	8	5		.5	61	CITY										
					60	CITY										
			LEWISTOWN CITY LIMITS		62	1667	10	2		12	3		5788	11038	2.2	
US 191	8	12		8.9	61	1336	4	1	1	6	2	1	6600	41600	1.4	23.0
					60	1046	5	1	2	8	9	2	10525	89275	2.4	58.9
			FAS 235 TO BROOKS		62	909	5	2		7	3		3304	8554	3.9	
US 191	8	13		5.4	61	656	4	5		9	5		4875	13625	7.0	
					60	623	2	3		5	4		1900	8900	4.1	
			FAS 236 NEAR HILGER		62	292	2			2			2122	2122	.9	
US 191	8	14		20.4	61	251	5			5			2510	2510	2.7	
					60	241	4	1		5	7		2900	15150	2.8	
			TOWN OF ROY		62	291	3	3		6	3		11935	17185	7.4	
US 191	8	15		7.6	61	256	2	3		5	3		4010	9260	7.0	
					60	216		1		1	2		5500	9000	1.7	
			FAP 16 MONT-19													

FAP NO 045

ROUTE	CO. NO.	SEC. NO.	SECTION DESCRIPTION	SECTION LENGTH	YEAR	AVERAGE DAILY TRAFFIC	NUMBER OF ACCIDENTS P.D. ONLY	INJURY	FATAL	TOTAL	NO. OF PERSONS INJURED	KILLED	PROPERTY DAMAGE (DOLLARS)	ECONOMIC LOSS (DOLLARS)	RATES ACCIDENT	FATALITY
			FAP 2-US10													
					62	CITY										
US 191	40	2		.5	61	CITY										
					60	CITY										
			BIG TIMBER CITY LIMITS													
					62	375	6			6			4100	4100	2.2	
US 191	40	4		19.5	61	353	5	1		6	1		2800	4550	2.4	
					60	330	5	1		6	1		2100	3850	2.6	
			FAS 371 TO MELVILLE													
					62	213	2			2			1600	1600	3.1	
US 191	40	5		8.3	61	207	2	1		3	1		1120	2870	4.8	
					60	207	2			2			960	960	3.2	
			WHEATLAND CO. LINE													
					62	296	2	3		5	4		8450	15450	3.0	
US 191	44	9		15.6	61	300	2	2		4	2		1720	5220	2.3	
					60	300	4	1		5	2		11430	14930	2.9	
			HARLOWTON CITY LIMITS													
					62	CITY										
US 191	44	4		1.0	61	CITY										
					60	CITY										
			HARLOWTON CITY LIMITS													
					62	1763	1	2		3	4		1835	8835	9.3	
US 191	44	5		.5	61	1196				NONE						
					60	1235		1		1	2		200	3700	4.4	
			FAP 14-US12													
					62	647	21	7		28	8		19186	33186	6.8	
US 191	44	10		17.5	61	574	9	7	1	17	8	1	38384	83884	4.6	27.3
					60	603	5	3	1	9	4	1	7110	45610	2.3	26.0
			JUDITH GAP CITY LIMITS													
					62	CITY										
US 191	44	11		.6	61	CITY										
					60	CITY										
			JUDITH GAP CITY LIMITS													
					62	776	2			2			422	422	10.1	
US 191	44	12		.7	61	641	1			1			200	200	6.1	
					60	615	1			1			45100	45100	6.4	
			FERGUS COUNTY LINE													
					62	659		1		1	1		610	2360	1.4	
US 191	8	9		3.0	61	625	1	3		4	3		3425	8675	5.8	
					60	621	1			1			270	270	1.5	
			JUDITH BASIN CO. LINE													

FAP NO 045

ROUTE	CO. NO.	SEC. ND.	SECTION DESCRIPTION	SECTION LENGTH	YEAR	AVERAGE DAILY TRAFFIC	NUMBER OF ACCIDENTS P.O. ONLY	INJURY	FATAL	TOTAL	ND. OF PERSONS INJUREO	KILLEO	PROPERTY DAMAGE (ODLLARS)	ECONOMIC LOSS (DOLLARS)	RATES ACCIDENT	FATALITY
			JUDITH BASIN CO. LINE		62	659				NONE						
US 191	36	5		.7	61	625				NONE						
					60	621				NONE						
			FERGUS CO. LINE		62	729	5	2		7	3		8501	13751	2.5	
US 191	8	10		10.5	61	633	2			2			800	800	.8	
					60	619	2	2		4	2		4775	8275	1.7	
			JUDITH BASIN CO. LINE		62	776	1			1			400	400	1.2	
US 191	36	6		2.9	61	696				NONE						
					60	620		1		1	2		1700	5200	1.5	
			FERGUS CO. LINE		62	854				NONE						
US 191	8	11		3.2	61	793	2			2			2500	2500	2.2	
					60	648				NONE						
			FAP 15-US87 NEAR MOORE													

FAP NO 046

ROUTE	CO. NO.	SEC. NO.	SECTION DESCRIPTION	SECTION LENGTH	YEAR	AVERAGE DAILY TRAFFIC	NUMBER OF ACCIDENTS: P.D. ONLY	INJURY	FATAL	TOTAL	NO. OF PERSONS: INJURED	KILLED	PROPERTY DAMAGE (DOLLARS)	ECONOMIC LOSS (DOLLARS)	RATES: ACCIDENT	FATALITY
			FAP 7-US93		62	50				NONE						
MO 43	13	ID		.1	61	30				NONE						
					60	NON	EX									
			MONTANA-IDAHO LINE		62	93				NONE						
MO 43	18	1		25.2	61	74				NONE						
					60	62	1			1			225	225	1.8	
			FAS 278 NEAR WISDOM		62	149				NONE						
MO 43	18	2		15.5	61	150				NONE						
					60	152		2	1	3	5	1	3450	43700	3.5	116.3
			DEERLODGE CO. LINE		62	149	1	3		4	3		2800	8050	5.9	
MO 43	30	13		12.5	61	155	3	1		4	4		1015	8015	5.7	
					60	134	1	1		2	1		2750	4350	3.3	
			FAS 274 TO ANACONDA		62	168	1			1			400	400	6.5	
MO 43	30	14		2.5	61	178				NONE						
					60	169				NONE						
			SILVER BOW CO. LINE		62	194				NONE						
MO 43	1	7		1.1	61	190				NONE						
					60	181		1		1	1		700	2450	13.8	
			BEAVERHEAD CO. LINE		62	230	6			6			4505	4505	4.6	
MO 43	18	3		15.7	61	258	4			4			950	950	2.7	
					60	208	4	3		7	4		2000	9000	5.9	
			SILVER BOW CO. LINE		62	334	1			1			275	275	2.5	
MO 43	1	8		3.3	61	300				NONE						
					60	303	3			3			610	610	8.2	
			I-15 NEAR DIVIDE													

FAP NO 047

ROUTE	CO. NO.	SEC. NO.	SECTION DESCRIPTION	SECTION LENGTH	YEAR	AVERAGE DAILY TRAFFIC	NUMBER OF ACCIDENTS				NO. OF PERSONS		PROPERTY DAMAGE (DOLLARS)	ECONOMIC LOSS (DOLLARS)	RATES	
							P.D. ONLY	INJURY	FATAL	TOTAL	INJURED	KILLED			ACCIDENT	FATALITY
			FAP 19-US10A-ANACONDA		62	1086	4	1		5	2		3050	6550	2.1	
MO 48	30	12		6.0	61	1114		2		2	3		685	5935	.8	
					60	1121	2	2		4	3		2767	8017	1.6	
			I-90 WARM SPRINGS													

FAP NO 048

ROUTE	CO. NO.	SEC. NO.	SECTION DESCRIPTION	SECTION LENGTH	YEAR	AVERAGE DAILY TRAFFIC	NUMBER OF ACCIDENTS P.D. ONLY	INJURY	FATAL	TOTAL	NO. OF PERSONS INJURED	KILLED	PROPERTY DAMAGE (DOLLARS)	ECONOMIC LOSS (DOLLARS)	RATES ACCIDENT	FATALITY
			I-90													
					62	CITY										
MO 47	22	2		.5	61	CITY										
					60	CITY										
			HARDIN CITY LIMITS													
					62	355	11	2	1	14	5	1	6605	46855	4.9	34.8
MO 47	22	10		22.2	61	379	5	2	1	8	6	1	5968	47968	2.6	32.6
					60	371	6	2		8	2		3565	7065	2.7	
			YELLOWSTONE CO. LINE													
					62	135	3			3			1500	1500	8.8	
MO 47	3	17		6.9	61	128	3			3			1025	1025	9.3	
					60	133				NONE						
			I-94 NEAR CUSTER													

FAP NO 049

ROUTE	CO. NO.	SEC. NO.	SECTION DESCRIPTION	SECTION LENGTH	YEAR	AVERAGE DAILY TRAFFIC	NUMBER OF ACCIDENTS P.D. ONLY	INJURY	FATAL	TOTAL	NO. OF PERSONS INJURED	KILLED	PROPERTY DAMAGE (DOLLARS)	ECONOMIC LOSS (DOLLARS)	RATES ACCIDENT	FATALITY
			I-15 NEAR DILLON		62	735	7	5		12	6		20805	31305	3.3	
MO 41	18	10		13.7	61	618	11	3		14	5		6112	14862	4.5	
					60	565	7	1	2	10	3	2	7290	75540	3.5	70.8
			MADISON CO. LINE		62	581	4	1	1	6	2	1	6300	41300	2.1	35.7
MO 41	25	3		13.1	61	515	2	2		4	3		13500	18750	1.6	
					60	449	2	2		4	4		3675	10675	1.8	
			TWIN BRIDGES CITY LIMITS		62	CITY										
MO 41	25	5		.7	61	CITY										
					60	CITY										
			FAP 29-MONT. 287													

FAP NO 050

ROUTE	CO. NO.	SEC. NO.	SECTION DESCRIPTION	SECTION LENGTH	YEAR	AVERAGE DAILY TRAFFIC	NUMBER OF ACCIDENTS P.D. ONLY	INJURY	FATAL	TOTAL	NO. OF PERSONS INJURED	KILLED	PROPERTY DAMAGE (DOLLARS)	ECONOMIC LOSS (DOLLARS)	RATES ACCIDENT	FATALITY
			FAP 12 US 191		62	994	5	2		7	3		5825	11075	2.3	
US 191	6	15		8.3	61	900	2	1		3	2		1100	4600	1.1	
					60	916	3	1		4	2		3405	16905	1.4	
			FAS 499		62	612	1			1			375	375	1.8	
US 191	6	17		2.5	61	412	1	1		2	1		980	2730	5.3	
					60	446	3	1		4	1		2625	4375	9.8	
			YELLOWSTONE PARK BOUNDARY		62	530	1	2		3	4		5400	12400	.8	
US 191	6	18		20.3	61	454	2			2			350	350	.6	
					60	435	1			1			2000	2000	.3	
			YELLOWSTONE PARK BOUNDARY		62	583	19	3	1	23	4	1	62000	100500	4.4	19.1
US 191	6	19		24.6	61	512	7	5	1	13	6	2	16775	90275	2.8	43.5
					60	443	5	5		10	7		17825	30075	2.5	
			TOWN OF KARST KAMP		62	661	7	3		10	3		8450	13700	2.1	
US 191	6	20		20.0	61	650	4	3		7	3		4400	9650	1.5	
					60	545	14	4	1	19	6	1	15605	57605	4.8	25.1
			FAS 345-GALLATIN GATEWAY		62	1264	13	3		16	8		10840	24840	5.7	
US 191	6	21		6.1	61	1137	5	3	1	9	5	1	3875	44125	3.6	39.5
					60	1130	10	1		11	1		5119	6869	4.4	
			FAS 291 TO BELGRADE		62	2448	9	1		10	3		7120	12370	1.7	
US 191	6	22		6.7	61	2129	9	4	2	15	9	5	16105	189355	2.9	96.0
					60	2073	10	7		17	11		9715	28965	3.4	
			BOZEMAN CITY LIMITS		62	CITY										
US 191	6	11		.3	61	CITY										
					60	CITY										
			I-90 IN BOZEMAN													

FAP NO 051

ROUTE	CO. NO.	SEC. NO.	SECTION DESCRIPTION	SECTION LENGTH	YEAR	AVERAGE DAILY TRAFFIC	NUMBER OF ACCIDENTS P.D. ONLY	INJURY	FATAL	TOTAL	NO. OF PERSONS INJURED	KILLED	PROPERTY DAMAGE (DOLLARS)	ECONOMIC LOSS (DOLLARS)	RATES ACCIDENT	FATALITY
			FAP 15-MONT. 20S		62	162				NONE						
MO 20	41	5		8.3	61	128	1			1			1500	1500	2.6	
					60	NON	EX									
			DAWSON CO. LINE		62	111	3			3			1200	1200	3.9	
MO 20	16	10		18.9	61	93	2	1		3	2		1170	4670	4.7	
					60	NON	EX									
			RICHEY CITY LIMITS		62	CITY										
MO 20	16	13		.3	61	CITY										
					60	NON	EX									
			RICHEY CITY LIMITS		62	153				NONE						
MO 20	16	12		.2	61	157				NONE						
					60	119				NONE						
			FAS 254 & 468		62	177				NONE						
MO 20	16	11		4.8	61	196				NONE						
					60	184	2			2			600	600	6.2	
			RICHLAND CO. LINE		62	218	2	3		5	5		7000	15750	1.6	
MO 20	27	1		38.5	61	226	3			3			540	540	.9	
					60	207	4	1		5	1		2887	4637	1.7	
			FAP 20-MONT. 16													

FAP NO 052

ROUTE	CO. NO.	SEC. NO.	SECTION DESCRIPTION	SECTION LENGTH	YEAR	AVERAGE DAILY TRAFFIC	NUMBER OF ACCIDENTS P.D. ONLY	INJURY	FATAL	TOTAL	NO. OF PERSONS INJURED	KILLED	PROPERTY DAMAGE (DOLLARS)	ECONOMIC LOSS (DOLLARS)	RATES ACCIDENT	FATALITY
MO 35	15	3	FAP 5-US93 NEAR POLSON	28.2	62	834	18	6	1	25	8	1	42603	88103	2.9	11.6
					61	762	16	7		23	10		22804	40304	2.9	
			FLATHEAD CO. LINE		60	740	18	8	1	27	13	1	20265	74515	3.5	13.1
MO 35	7	26		3.1	62	1286	2			2			685	685	1.4	
					61	925	4	1	1	6	1	1	1700	34950	5.7	95.5
			FAS 209 NEAR BIG FORK		60	982	3			3			1165	1165	2.7	
MO 35	7	18		2.6	62	1415	2			2			565	565	1.5	
					61	1085	3			3			675	675	2.9	
			FAS 208 TO SOMERS		60	1098	2	2		4	5		895	9645	3.8	
MO 35	7	20		11.6	62	880	9			9			4700	4700	2.4	
					61	733	4	5		9	6		11495	21995	2.9	
			FAP-1-US2		60	689	5	2	1	8	7	1	6955	50705	2.7	34.3

FAP NO 053

ROUTE	CD. ND.	SEC. NO.	SECTION DESCRIPTION	SECTION LENGTH	YEAR	AVERAGE DAILY TRAFFIC	NUMBER OF ACCIDENTS P.O. DNLY	INJURY	FATAL	TOTAL	ND. OF PERSONS INJURED	KILLED	PROPERTY DAMAGE (DOLLARS)	ECONOMIC LOSS (DOLLARS)	RATES ACCIDENT	FATALITY
			FUTURE FAI 90		62	NON	EX									
MO 3	3	28		.3	61	NON	EX									
					60	NON	EX									
			BILLINGS CITY LIMITS		62	CITY										
MO 3	3	8		1.9	61	CITY										
					60	CITY										
			BILLINGS CITY LIMITS		62	3312	2			2			450	450	1.7	
MO 3	3	21		1.0	61	3376				NONE						
					60	3534	3			3			745	745	2.3	
			FAS 318 NEAR AIRPORT		62	914	11	3		14	5		7755	16505	2.7	
MO 3	3	22		15.4	61	907	7	4		11	4		5820	12820	2.1	
					60	826	5	2		7	2		5847	9347	1.5	
			FAS 328 NEAR COMANCHE		62	733	3			3			2225	2225	.9	
MO 3	3	23		13.0	61	702	3	2		5	3		4045	9295	1.5	
					60	658	5	1		6	1		2927	4677	1.9	
			BROADVIEW CITY LIMITS		62	CITY										
MO 3	3	24		.5	61	CITY										
					60	CITY										
			BROADVIEW CITY LIMITS		62	754				NONE						
MO 3	3	25		2.2	61	669	1	1		2	3		1725	6975	3.7	
					60	642				NONE						
			GOLDEN VALLEY CO. LINE		62	680	4	1		5	1		6500	8250	1.8	
MO 3	53	5		11.1	61	640	1	1		2	1		1625	3375	.8	
					60	643	4	1		5	1		2920	4670	1.9	
			LAVINA CITY LIMITS		62	CITY										
MO 3	53	6		.9	61	CITY										
					60	CITY										
			LAVINA CITY LIMITS		62	864				NONE						
MO 3	53	7		.4	61	839				NONE						
					60	818				NONE						
			FAP 14-US12													

ROUTE	CO. NO.	SEC. NO.	SECTION DESCRIPTION	SECTION LENGTH	YEAR	AVERAGE DAILY TRAFFIC	NUMBER OF ACCIDENTS				NO. OF PERSONS		PROPERTY DAMAGE (DOLLARS)	ECONOMIC LOSS (DOLLARS)	RATES	
							P.D. ONLY	INJURY	FATAL	TOTAL	INJURED	KILLED			ACCIDENT	FATALITY

RURAL PATROL SECTIONS
BY
DESCENDING ACCIDENT RATE

INDEX OF COUNTY REGISTRATION NUMBERS

COUNTY	REGISTRATION NUMBER	COUNTY	REGISTRATION NUMBER	COUNTY	REGISTRATION NUMBER
Silver Bow	1	Valley	20	Fallon	39
Cascade	2	Toole	21	Sweet Grass	40
Yellowstone	3	Big Horn	22	McCone	41
Missoula	4	Musselshell	23	Carter	42
Lewis & Clark	5	Blaine	24	Broadwater	43
Gallatin	6	Madison	25	Wheatland	44
Flathead	7	Pondera	26	Prairie	45
Fergus	8	Richland	27	Granite	46
Powder River	9	Powell	28	Meagher	47
Carbon	10	Rosebud	29	Liberty	48
Phillips	11	Deer Lodge	30	Park	49
Hill	12	Teton	31	Garfield	50
Ravalli	13	Stillwater	32	Jefferson	51
Custer	14	Treasure	33	Wibaux	52
Lake	15	Sheridan	34	Golden Valley	53
Dawson	16	Sanders	35	Mineral	54
Roosevelt	17	Judith Basin	36	Petroleum	55
Beaverhead	18	Daniels	37	Lincoln	56
Chouteau	19	Glacier	38		

ROUTE	CO. NO.	SEC. NO.	SECTION DESCRIPTION	SECTION LENGTH	YEAR	AVERAGE DAILY TRAFFIC	NUMBER OF ACCIDENTS				NO. OF PERSONS		PROPERTY DAMAGE (DOLLARS)	ECONOMIC LOSS (DOLLARS)	RATES	
							P.D. ONLY	INJURY	FATAL	TOTAL	INJURED	KILLED			ACCIDENT	FATALITY
I 90	43	6	FAP 8-MONT. 287 GALLATIN CO. LINE	.1	62	2217	2	1		3	2		3475	6975	37.1	
US 12	44	8	FAS 297 NEAR SHAWMUT GOLDEN VALLEY CO. LINE	6.5	62	716	22	8		30	10		49375	66875	17.7	
MO 13	17	18	ROOSEVELT CO. LINE FAP 32-MONT. 13	.4	62	778	2			2			990	990	17.6	
US 87	8	7	GRASS RANGE JCT. FAP 15-MONT. 20	1.1	62	525	1	1	1	3	2	1	10800	45800	14.2	474.4
I 90	3	9	BILLINGS CITY LIMITS FAP 16-I 94	.3	62	10876	12	2		14	3		4355	9605	11.8	
US 191	44	12	JUDITH GAP CITY LIMITS FERGUS COUNTY LINE	.7	62	776	2			2			422	422	10.1	
US 89	47	6	WHITE SUL.SPGS.CITY LIMIT FAP 14-US12	2.1	62	1089	6	2		8	2		2992	6492	9.6	
US 12	44	5	HARLOWTON CITY LIMITS FAP 45-US-191	.5	62	1763	1	2		3	4		1835	8835	9.3	
MO 287A	25	16	FAS 283 NEAR HARRISON GALLATIN CO. LINE	5.3	62	353	6			6			2655	2655	8.8	
MO 47	3	17	YELLOWSTONE CO. LINE I-94 NEAR CUSTER	6.9	62	135	3			3			1500	1500	8.8	

ROUTE	CO. NO.	SEC. NO.	SECTION DESCRIPTION	SECTION LENGTH	YEAR	AVERAGE DAILY TRAFFIC	NUMBER OF ACCIDENTS				NO. OF PERSONS		PROPERTY DAMAGE (DOLLARS)	ECONOMIC LOSS (DOLLARS)	RATES	
							P.D. ONLY	INJURY	FATAL	TOTAL	INJURED	KILLED			ACCIDENT	FATALITY
I 15	18	8	DILLON CITY LIMITS FAP 49-MONT. 41	.1	62	3200	1			1			250	250	8.6	
US 89	26	2	FAS 216 GLACIER CO. LINE	5.0	62	347	2	2	1	5	5	2	5750	77500	7.9	315.8
US 2	38	2	EAST GLACIER SPUR PTW NEAR BROWNING	11.3	62	742	14	8	2	24	14	3	15517	134517	7.8	98.0
US 89	2	27	AIR BASE ROAD GREAT FALLS CITY LIMITS	1.3	62	8092	20	9		29	9		12967	28717	7.6	
US 191	8	15	TOWN OF ROY FAP 16 MONT-19	7.6	62	291	3	3		6	3		11935	17185	7.4	
MO 20	27	11	FAIRVIEW CITY LIMITS MONT. N.DAK. LINE	.3	62	1267	1			1			3000	3000	7.2	
I 90	30	6	FAP 19-US10A SILVER BOW CO. LINE	.6	62	3174	4	1		5	1		3100	4850	7.2	
MO 13	17	19	FAP 25-MONT. 13W. FAP 1-US2	3.7	62	209	1	1		2	2		675	4175	7.1	
MO 16	17	13	CULBERTSON CITY LIMITS RICHLAND CO. LINE	2.4	62	486	2	1		3	1		2750	4500	7.0	
US 87	55	4	PETROLEUM CO. LINE FERGUS CO. LINE	4.9	62	327	3	1		4	1		11152	12902	6.8	

ROUTE	CO. NO.	SEC. NO.	SECTION DESCRIPTION	SECTION LENGTH	YEAR	AVERAGE DAILY TRAFFIC	NUMBER OF ACCIDENTS				NO. OF PERSONS		PROPERTY DAMAGE (DOLLARS)	ECONOMIC LOSS (DOLLARS)	RATES	
							P.O. ONLY	INJURY	FATAL	TOTAL	INJURED	KILLED			ACCIDENT	FATALITY
US 191	44	10	FAP 14-US12 JUDITH GAP CITY LIMITS	17.5	62	647	21	7		28	8		19186	33186	6.8	
US 10A	35	7	PLAINS CITY LIMITS FAP 36-MONT. 28	.4	62	1023	1			1			250	250	6.7	
MO 5	34	4	PLENTYWOOD CITY LIMITS FAP 30-MONT. 5	1.0	62	1234		3		3	4		1620	8620	6.7	
US 89	2	12	CASCADE CO. LINE NEIHART CITY LIMITS	7.2	62	287	3	2		5	2		2515	6015	6.6	
MO 43	30	14	FAS 274 TO ANACONDA SILVER BOW CO. LINE	2.5	62	168	1			1			400	400	6.5	
MO 16	27	5	FAP 51-MONT. 20 SIDNEY CITY LIMITS	1.7	62	2961	9	3		12	4		5075	12075	6.2	
MO 20	5	15	LEWIS & CLARK CO. LINE TOWN OF LINCOLN	6.0	62	737	7	2	1	10	3	1	3160	39910	6.2	62.0
MO 24	20	8	VALLEY COUNTY LINE GLASGOW CITY LIMITS	19.2	62	590	14	10	1	25	18	1	14357	77357	6.0	24.2
I 15	26	5	FAS 219 CONRAD CITY LIMITS	.6	62	2300	1	2		3	4		1450	8450	6.0	
US 91	21	11	SHELBY CITY LIMITS I-15 NORTH SHELBY INTER	1.0	62	926		2		2	2		2250	5750	5.9	

ROUTE	CO. NO.	SEC. NO.	SECTION DESCRIPTION	SECTION LENGTH	YEAR	AVERAGE DAILY TRAFFIC	NUMBER OF ACCIDENTS				NO. OF PERSONS		PROPERTY DAMAGE (DOLLARS)	ECONOMIC LOSS (DOLLARS)	RATES	
							P.D. ONLY	INJURY	FATAL	TOTAL	INJURED	KILLED			ACCIDENT	FATALITY
MO 43	30	13	DEERLODGE CO. LINE FAS 274 TO ANACONDA	12.5	62	149	1	3		4	3		2800	8050	5.9	
US 12	14	4	EAST MILES CITY INTER FAS 333 TO MIZPAH	12.1	62	565	15	1		16	1		13275	15025	5.7	
US 191	6	21	FAS 345-GALLATIN GATEWAY FAS 291 TO BELGRADE	6.1	62	1264	13	3		16	8		10840	24840	5.7	
I 90	49	14	LIVINGSTON INTERCHANGE E FAP 11 US 89 MISSION INTER	2.5	62	2510	10	2	1	13	4	1	10731	49231	5.7	43.7
US 2	7	9	GLACIER PARK BOUNDARY GLACIER COUNTY LINE	16.9	62	521	13	4	1	18	6	1	42665	84665	5.6	31.1
US 12	53	4	FAP 53-MONT. 3 MUSSELSHELL CO. LINE	5.7	62	347	3	1		4	1		2325	4075	5.6	
US 2	17	6	POPLAR CITY LIMITS FAS 251	5.3	62	1413	10	5		15	8		10680	24680	5.5	
US 10	14	17	FAP 2 NEAR MILES CITY I-94	8.7	62	350	6			6			2875	2875	5.4	
US 2	56	3	TROY CITY LIMITS FAS 202	2.5	62	1460	7			7			35560	35560	5.3	
MO 7	42	4	EKALAKA CITY LIMITS FALLON CO. LINE	11.7	62	263	3	3		6	6		4325	14825	5.3	

ROUTE	CO. NO.	SEC. NO.	SECTION DESCRIPTION	SECTION LENGTH	YEAR	AVERAGE DAILY TRAFFIC	NUMBER OF ACCIDENTS				NO. OF PERSONS		PROPERTY DAMAGE (DOLLARS)	ECONOMIC LOSS (DOLLARS)	RATES	
							P.D. ONLY	INJURY	FATAL	TOTAL	INJURED	KILLED			ACCIDENT	FATALITY
MO 37	56	8	CITY LIMITS OF LIBBY TOWN OF REXFORD	55.1	62	226	20	4		24	7		17867	30117	5.3	
MO 287	5	13	FAS 434 & 435 IN AUGUSTA FAP 24 AUGUSTA SPUR	1.3	62	817	1	1		2	1		650	2400	5.2	
US 89	49	11	FAS 339 NEAR WILSALL MEAGHER CO. LINE	14.2	62	227	4	2		6	6		3200	13700	5.1	
US 10A	30	5	FAP 2-I-90-CRACKERVILLE FAP 47-MONT. 48	7.2	62	2012	13	13	1	27	32	1	22605	110105	5.1	18.9
US 89	2	10	FAP 15-US87 FAS 331 NEAR BELT	4.1	62	1877	11	3		14	3		5260	10510	5.0	
US 93	7	10	FLATHEAD CO. LINE FAS 208 NEAR SOMERS	11.1	62	1220	22	2		24	2		8040	11540	4.9	
US 12	44	6	FAP 45-US-191 FAS 297 NEAR SHAWMUT	15.3	62	960	20	6		26	10		14290	31790	4.9	
MO 47	22	10	HARDIN CITY LIMITS YELLOWSTONE CO. LINE	22.2	62	355	11	2	1	14	5	1	6605	46855	4.9	34.8
I 94	3	10	FAP 16-US87 FAP 16	3.5	62	8162	42	9		51	13		26150	48900	4.9	
MO 21	2	15	FAP 24-MONT. 20-SIMMS CASCADE CO. LINE	5.6	62	305	2	1		3	1		1700	3450	4.8	

ROUTE	CO. NO.	SEC. NO.	SECTION DESCRIPTION	SECTION LENGTH	YEAR	AVERAGE DAILY TRAFFIC	NUMBER OF ACCIDENTS				NO. OF PERSONS		PROPERTY DAMAGE (DOLLARS)	ECONOMIC LOSS (DOLLARS)	RATES	
							P.D. ONLY	INJURY	FATAL	TOTAL	INJURED	KILLED			ACCIDENT	FATALITY
US 2	7	7	FAP 38-MONT. 40 WEST GLACIER SPUR	14.9	62	1737	33	10	1	44	12	1	21922	74422	4.7	10.6
US 2	38	5	FAP 3-US89 FAP 3-US89	2.3	62	1775	7			7			7978	7978	4.7	
US 212	29	10	TOWN OF LAMEDEER TOWN OF ASHLAND	20.4	62	455	12	3	1	16	4	1	30555	69055	4.7	29.5
US 2	12	3	FAP 10-US87 HAVRE CITY LIMITS	2.5	62	2869	11	1		12	3		12595	17845	4.6	
US 89	38	16	FUT FAP 1-US 2 BROWNING CITY LIMITS	.9	62	1995	3			3			1133	1133	4.6	
US 212	9	6	BROADUS CITY LIMITS FAS 319	3.4	62	694	3	1		4	1		1375	3125	4.6	
MO 43	18	3	BEAVERHEAD CO. LINE SILVER BOW CO. LINE	15.7	62	230	6			6			4505	4505	4.6	
MO 40	7	22	FAS 206 TO KALISPELL COLUMBIA FALLS CITY LIMIT	2.0	62	2411	6	1	1	8	1	1	4425	37675	4.5	56.8
US 89	31	8	FAS 219 PONDERA CO. LINE	5.6	62	337	2	1		3	1		1390	3140	4.4	
US 89	2	14	NEIHART CITY LIMITS FAP 15-US87	32.8	62	383	12	5	3	20	17	3	12900	137150	4.4	65.4

ROUTE	CO. NO.	SEC. NO.	SECTION DESCRIPTION	SECTION LENGTH	YEAR	AVERAGE DAILY TRAFFIC	NUMBER OF ACCIDENTS				NO. OF PERSONS		PROPERTY DAMAGE (DOLLARS)	ECONOMIC LOSS (DOLLARS)	RATES	
							P.O. ONLY	INJURY	FATAL	TOTAL	INJURED	KILLED			ACCIDENT	FATALITY
US 87	8	3	LEWISTOWN SPUR LEWISTOWN CITY LIMITS	1.9	62	1324	3	1		4	2		740	4240	4.4	
US 191	6	19	YELLOWSTONE PARK BOUNDARY TOWN OF KARST KAMP	24.6	62	583	19	3	1	23	4	1	62000	100500	4.4	19.1
I 94	16	2	FAP 15-MONT FAP 20 MONT 16	.7	62	5362	5	1		6	2		2825	6325	4.4	
US 93	7	13	KALISPELL CITY LIMITS FAP 38-MONT. 40	11.7	62	1643	18	12		30	27		17215	64465	4.3	
US 10A	30	11	FAP 47-MONT. 48 ANACONDA CITY LIMITS	1.6	62	3807	6	2	1	9	4	1	8078	46578	4.3	48.0
US 10A	46	6	GRANITE CO. LINE FAP 35-MONT. 38	4.0	62	479	3			3			1116	1116	4.3	
US 2	20	3	GLASGOW CITY LIMITS FAS 247 TO AIRBASE	1.7	62	3466	6	1	2	9	7	2	2698	77948	4.2	93.0
US 89	47	1	MEAGHER CO. LINE FAS 294 NEAR RINGLING	11.6	62	224	3	1		4	1		1108	2858	4.2	
I 90	6	10	FAS 411 BOZEMAN CITY LIMITS	2.4	62	4399	10	6		16	8		8827	22827	4.2	
US 2	7	8	WEST GLACIER SPUR GLACIER PARK BOUNDARY	27.8	62	551	19	3	1	23	6	2	18473	91973	4.1	35.8

ROUTE	CO. NO.	SEC. NO.	SECTION DESCRIPTION	SECTION LENGTH	YEAR	AVERAGE DAILY TRAFFIC	NUMBER OF ACCIDENTS				NO. OF PERSONS		PROPERTY DAMAGE (DOLLARS)	ECONOMIC LOSS (DOLLARS)	RATES	
							P.D. ONLY	INJURY	FATAL	TOTAL	INJURED	KILLED			ACCIDENT	FATALITY
MO 287	31	2	TETON COUNTY LINE CHOTEAU CITY LIMITS	20.8	62	318	8	2		10	2		2752	6252	4.1	
US 212	22	6	TOWN OF BUSBY ROSEBUD CO. LINE	13.5	62	544	8	3		11	3		12950	18200	4.1	
US 93	4	9	US 12 NEAR LOLO FAS 390 NEAR COUNTRY CLUB	8.9	62	3138	36	4	1	41	6	1	20339	62339	4.0	9.8
US 12	5	1	LEWIS & CLARK CO. LINE FAS 356-FORT HARRISON	13.0	62	1328	16	9		25	18		25715	57215	4.0	
US 87	8	16	FERGUS CO. LINE GRASS RANGE JCT.	18.0	62	343	6	3		9	4		8448	15448	4.0	
US 2	7	4	KALISPELL CITY LIMITS FAS 206	1.4	62	7109	13	1		14	1		5390	7140	3.9	
US 10A	35	8	FAP 36-MONT. 28 FAS 382 NEAR PERMA	18.8	62	415	11			11			3005	3005	3.9	
US 191	8	13	FAS 235 TO BROOKS FAS 236 NEAR HILGER	5.4	62	909	5	2		7	3		3304	8554	3.9	
MO 20	16	10	DAWSON CO. LINE RICHEY CITY LIMITS	18.9	62	111	3			3			1200	1200	3.9	
I 15	5	9	FAS 279 TO LINCOLN FAP 9-MONT. 287	27.2	62	876	29	5		34	8		16228	30228	3.9	

ROUTE	CO. NO.	SEC. NO.	SECTION DESCRIPTION	SECTION LENGTH	YEAR	AVERAGE DAILY TRAFFIC	NUMBER OF ACCIDENTS				NO. OF PERSONS		PROPERTY DAMAGE (DOLLARS)	ECONOMIC LOSS (DOLLARS)	RATES	
							P.D. ONLY	INJURY	FATAL	TOTAL	INJURED	KILLED			ACCIDENT	FATALITY
US 2	7	5	FAS 206 FAP 52-MONT. 35	5.4	62	2164	12	4		16	5		8079	16829	3.8	
US 12	23	4	FAP 16-US87 ROUNDUP CITY LIMITS	1.0	62	2160	3			3			790	790	3.8	
MO 20	5	17	FAS 279 TO HELENA FAP 9-MONT. 287	26.1	62	503	12	5	1	18	6	1	14975	56975	3.8	20.9
I 15	25	4	MADISON CO. LINE SILVER BOW CO. LINE	7.3	62	594	5	1		6	2		7322	10822	3.8	
I 15	51	12	BOULDER CITY LIMITS LEWIS & CLARK CO. LINE	25.7	62	1013	29	6	1	36	11	1	17006	67756	3.8	10.5
I 15	5	8	HELENA CITY LIMITS FAS 279 TO LINCOLN	6.1	62	2391	13	7		20	11		14700	33950	3.8	
I 15	21	5	FAP 1 SHELBY INTERCHANGE FAS 215 TO KEVIN	15.7	62	728	8	7	1	16	7	1	10785	54535	3.8	23.8
US 10A	35	3	TOWN OF TROUTCREEK THOMPSON FALLS CITY LIMIT	18.8	62	558	11	3		14	7		5355	17605	3.7	
MO 287A	25	14	ENNIS CITY LIMITS FAS 289 NEAR NORRIS	16.1	62	638	11	2	1	14	6	1	10451	52451	3.7	26.7
US 10A	30	1	ANACONDA CITY LIMITS GRANITE CO. LINE	17.6	62	1044	19	5	1	25	8	1	10440	55940	3.7	14.9

ROUTE	CO. NO.	SEC. NO.	SECTION DESCRIPTION	SECTION LENGTH	YEAR	AVERAGE DAILY TRAFFIC	NUMBER OF ACCIDENTS				NO. OF PERSONS		PROPERTY DAMAGE (DOLLARS)	ECONOMIC LOSS (DOLLARS)	RATES	
							P.D. ONLY	INJURY	FATAL	TOTAL	INJURED	KILLED			ACCIDENT	FATALITY
I 15	1	9	SILVER BOW CO. LINE FAP 46-MONT. 43	10.0	62	739	8	2		10	3		5300	10550	3.7	
US 2	17	3	WOLF POINT CITY LIMITS FAP 32-MONT. 13	6.3	62	1450	11	1		12	1		5684	7434	3.6	
	1	4	FAP 2- US 10 BUTTE CITY LIMITS	1.4	62	3284	3	2	1	6	2	1	13650	48650	3.6	59.6
US 89	38	12	BROWNING CITY LIMITS EAST GLACIER SPUR	12.1	62	621	8	2		10	4		5225	12225	3.6	
US 93	56	10	FAP 33-MONT. 37 MONTANA-CANADA LINE	6.5	62	235	8			2			950	950	3.6	
US 87	19	3	FAS 386-FT BENTON BY PASS FAS 387-FT BENTON BY PASS	4.2	62	551	2	1		3	1		660	2410	3.6	
US 12	53	3	RYEGATE CITY LIMITS FAP 53-MONT. 3	15.6	62	976	16	3	1	20	8	2	15795	92795	3.6	36.0
US 87	36	1	JUDITH BASIN CO. LINE FAS 230 NEAR STANFORD	29.5	62	1243	33	16		49	25		41059	84809	3.6	
MO 20	50	5	JORDAN CITY LIMITS MCCONE CO. LINE	35.6	62	254	8	4		12	7		7190	19440	3.6	
MO 16	27	10	RICHLAND CO. LINE FAS 201 TO FAIRVIEW	21.0	62	476	8	5		13	9		11060	26810	3.6	

ROUTE	CD. NO.	SEC. NO.	SECTION DESCRIPTION	SECTION LENGTH	YEAR	AVERAGE DAILY TRAFFIC	NUMBER OF ACCIDENTS				NO. OF PERSONS		PROPERTY DAMAGE (DOLLARS)	ECONOMIC LOSS (DOLLARS)	RATES	
							P.D. ONLY	INJURY	FATAL	TOTAL	INJURED	KILLED			ACCIDENT	FATALITY
MO 20	5	16	TOWN OF LINCOLN FAS 279 TO HELENA	11.5	62	798	8	4		12	4		7400	14400	3.6	
I 90	54	5	ALBERTON CITY LIMITS MISSOULA COUNTY LINE	.8	62	1922	1	1		2	1		750	2500	3.6	
I 90	3	6	SOUTHSIDE BY-PASS BILLINGS CITY LIMITS	.5	62	9180	5	1		6	2		2500	6000	3.6	
I 90	22	3	HARDIN CITY LIMITS FAS 384	1.7	62	2683	6			6			3230	3230	3.6	
US 2	17	9	BROCKTON CITY LIMITS CULBERTSON CITY LIMITS	18.1	62	743	15	2		17	3		6680	11930	3.5	
US 10	49	17	LIVINGSTON CITY LIMITS EAST LIVINGSTON INTER	2.4	62	3269	9	1		10	7		4026	16276	3.5	
US 89	38	13	EAST GLACIER SPUR FAP 39-MONT. 17	32.4	62	528	18	3	1	22	8	1	8500	54000	3.5	16.0
US 93	7	14	FAP 38-MONT. 40 WHITEFISH CITY LIMITS	1.6	62	2927	3	3		6	4		2090	9090	3.5	
US 93	13	5	DARBY CITY LIMITS FAP 35-MONT. 38	13.3	62	1185	15	4	1	20	13	2	13960	99710	3.5	34.8
US 89	47	7	FAP 14-US12 CASCADE CO. LINE	28.5	62	304	6	5		11	8		7910	21910	3.5	

ROUTE	CO. NO.	SEC. NO.	SECTION DESCRIPTION	SECTION LENGTH	YEAR	AVERAGE DAILY TRAFFIC	NUMBER OF ACCIDENTS				NO. OF PERSONS		PROPERTY DAMAGE (DOLLARS)	ECONOMIC LOSS (DOLLARS)	RATES	
							P.D. ONLY	INJURY	FATAL	TOTAL	INJURED	KILLED			ACCIDENT	FATALITY
US 87	36	4	HOBSON CITY LIMITS FERGUS CO. LINE	5.5	62	1411	4	5	1	10	6	1	7750	49750	3.5	35.3
MO 7	39	10	FAS 336 TO OLLIE WIBAUX CO. LINE	5.0	62	316	2			2			350	350	3.5	
MO 37	56	9	TOWN OF REXFORD FAP 5-US93 NEAR EUREKA	8.5	62	467	1	4		5	5		4825	13575	3.5	
I 90	1	12	FAS 393 JEFFERSON CO. LINE	8.9	62	2551	19	10		29	12		15841	36841	3.5	
I 90	3	5	FAS 305 SOUTHSIDE BY-PASS	1.3	62	8922	14	1		15	7		7575	19825	3.5	
I 15	21	4	TOOLE CO LINE FAP 1 SHELBY INTERCHANGE	9.1	62	1122	9	4		13	4		15250	22250	3.5	
US 89	47	2	FAS 294 NEAR RINGLING FAP 14-US12	8.0	62	298	3			9			950	950	3.4	
I 15	1	6	BUTTE CITY LIMITS JEFFERSON CO. LINE	3.8	62	1892	4	4	1	9	7	1	5200	48950	3.4	38.1
US 2	38	6	FAP 3-US89 CUT BANK CITY LIMITS	30.7	62	1006	28	8	1	37	15	1	31107	88857	3.3	8.9
US 93	15	9	ST.IGNATIUS CITY LIMITS RONAN CITY LIMITS	13.8	62	1689	24	3	1	28	4	1	10949	49449	3.3	11.8

ROUTE	CO. NO.	SEC. NO.	SECTION DESCRIPTION	SECTION LENGTH	YEAR	AVERAGE DAILY TRAFFIC	NUMBER OF ACCIDENTS				NO. OF PERSONS		PROPERTY DAMAGE (DOLLARS)	ECONOMIC LOSS (DOLLARS)	RATES	
							P.D. ONLY	INJURY	FATAL	TOTAL	INJURED	KILLED			ACCIDENT	FATALITY
US 12	5	2	FAS 356-FORT HARRISON HELENA CITY LIMITS	1.3	62	4427	6	1		7	1		2735	4485	3.3	
US 89	49	7	FAS 362 NEAR IMIGRANT LIVINGSTON CITY LIMITS	24.6	62	1100	23	9	1	33	26	2	29043	137543	3.3	20.2
MO 7	52	6	FAS 413 TO ST.PHILLIP WIBAUX CITY LIMITS	9.4	62	441	3	2		5	2		6028	9528	3.3	
MO 28	15	2	LAKE CO. LINE FAP 5-US93 NEAR ELMO	6.7	62	245	1	1		2	1		1072	2822	3.3	
MO 41	18	10	I-15 NEAR DILLON MADISON CO. LINE	13.7	62	735	7	5		12	6		20805	31305	3.3	
US 12	14	5	FAS 333 TO MIZPAH FALLON COUNTY LINE	33.8	62	428	10	7		17	10		14625	32125	3.2	
US 89	31	7	CHOTEAU CITY LIMITS FAS 219	20.6	62	577	9	5		14	8		7135	21135	3.2	
US 93	7	16	WHITEFISH CITY LIMITS FAS 424 NEAR OLNEY	11.1	62	772	6	4		10	9		4826	20576	3.2	
US 10A	46	7	FAP 35-MONT. 38 ROAD TO PHILIPSBURG	6.7	62	518	1	1	2	4	7	4	2385	140635	3.2	315.8
MO 287	25	8	FAS 357 SHERIDAN CITY LIMITS	9.9	62	520	4		2	6	8	3	7717	116217	3.2	159.7

ROUTE	CO. NO.	SEC. NO.	SECTION DESCRIPTION	SECTION LENGTH	YEAR	AVERAGE DAILY TRAFFIC	NUMBER OF ACCIDENTS				NO. OF PERSONS		PROPERTY DAMAGE (DOLLARS)	ECONOMIC LOSS (DOLLARS)	RATES	
							P.D. ONLY	INJURY	FATAL	TOTAL	INJURED	KILLED			ACCIDENT	FATALITY
I 90	51	1	JEFFERSON CO. LINE FAP 29-MONT. 41	8.7	62	1687	12	5		17	7		13230	25480	3.2	
I 90	32	1	STILLWATER COUNTY LINE COLUMBUS CITY LIMITS	17.6	62	1548	23	8	1	32	15	1	18524	76274	3.2	10.1
I 15	18	6	FAS 324 NEAR ARMSTEAD DILLON CITY LIMITS	19.3	62	1019	18	4	1	23	9	1	11662	58912	3.2	13.9
US 2	56	6	LIBBY CITY LIMITS MANICKE JUNCTION	27.6	62	901	22	5	1	28	9	1	14163	61413	3.1	11.0
US 10A	4	12	I 90 NEAR DESMET LAKE COUNTY LINE	15.2	62	1729	22	8		30	11		17278	36528	3.1	
US 93	13	9	FAS 370 NEAR VICTOR FAS 269 NEAR STEVENSVILLE	7.7	62	1260	5	6		11	8		10800	24800	3.1	
US 12	43	7	TOWNSEND CITY LIMITS MEAGHER CO. LINE	22.6	62	699	13	5		18	10		18170	35670	3.1	
US 87	2	11	FAP 11-US89-ARMINGTON JUDITH BASIN CO. LINE	7.0	62	1501	10	1	1	12	3	1	6580	43330	3.1	26.1
MO 16	34	7	MEDICINE LAKE CITY LIMITS ROOSEVELT CO. LINE	7.5	62	592	4		1	5	1		4450	6200	3.1	
US 212	9	7	FAS 319 CARTER CO. LINE	18.5	62	480	10			10			4115	4115	3.1	

ROUTE	CO. NO.	SEC. NO.	SECTION DESCRIPTION	SECTION LENGTH	YEAR	AVERAGE DAILY TRAFFIC	NUMBER OF ACCIDENTS				NO. OF PERSONS		PROPERTY DAMAGE (DOLLARS)	ECONOMIC LOSS (DOLLARS)	RATES	
							P.D. ONLY	INJURY	FATAL	TOTAL	INJURED	KILLED			ACCIDENT	FATALITY
MO 20	4	14	FAS 209 TO SEELEY LAKE POWELL CO. LINE	3.8	62	708	2	1		3	1		920	2670	3.1	
MO 20	28	1	POWELL CO. LINE LEWIS & CLARK CO. LINE	29.8	62	631	14	6	1	21	8	1	16285	61785	3.1	14.6
MO 7	52	5	WIBAUX CO. LINE FAS 413 TO ST.PHILLIP	15.0	62	236	3		1	4	1	1	1295	34545	3.1	77.4
MO 41	51	9	JEFFERSON CO. LINE I-90	5.9	62	303	1	1		2	2		2450	5950	3.1	
US 191	40	5	FAS 371 TO MELVILLE WHEATLAND CO. LINE	8.3	62	213	2			2			1600	1600	3.1	
US 2	17	7	FAS 251 BROCKTON CITY LIMITS	8.5	62	1063	4	4	2	10	13	2	10710	96460	3.0	60.6
US 10A	15	6	LAKE COUNTY LINE FAP 6-US10A	12.5	62	1795	19	3	2	24	5	2	10425	82175	3.0	24.6
US 93	15	7	FAP 6-US10A ST.IGNATIUS CITY LIMITS	5.1	62	1434	6	1	1	8	1	1	6625	39875	3.0	37.5
US 93	7	11	FAS 208 NEAR SOMERS KALISPELL CITY LIMITS	7.2	62	2951	20	3		23	4		10915	17915	3.0	
US 10A	35	9	FAS 382 NEAR PERMA LAKE COUNTY LINE	19.8	62	504	5	6		11	10		7753	25253	3.0	

ROUTE	CO. NO.	SEC. NO.	SECTION DESCRIPTION	SECTION LENGTH	YEAR	AVERAGE DAILY TRAFFIC	NUMBER OF ACCIDENTS				NO. OF PERSONS		PROPERTY DAMAGE (DOLLARS)	ECONOMIC LOSS (DOLLARS)	RATES	
							P.D. ONLY	INJURY	FATAL	TOTAL	INJURED	KILLED			ACCIDENT	FATALITY
US 12	28	4	FAP 2-1-90-GARRISON FAS 272 NEAR AVON	13.0	62	1183	12	5		17	5		10830	19580	3.0	
US 12	47	8	FAP 11-US89 WHEATLAND CO. LINE	32.4	62	583	14	7		21	15		61900	88150	3.0	
US 12	44	1	WHEATLAND CO. LINE FAS 296 NEAR TWO DOT	10.8	62	590	6	1		7	1		3054	4804	3.0	
US 12	44	2	FAS 296 NEAR TWO DOT HARLOWTON CITY LIMITS	11.3	62	817	8	2		10	2		6408	9908	3.0	
US 12	23	1	MUSSELSHELL CO. LINE FAP 16-US87	15.8	62	399	5	2		7	2		24975	28475	3.0	
US 87	8	2	FAP 45-US-191 LEWISTOWN SPUR	14.3	62	1619	19	5	1	25	8	1	14132	59632	3.0	11.8
US 87	8	6	LEWISTOWN CITY LIMITS FAP 16-US87	29.5	62	706	13	8	2	23	9	2	14321	93071	3.0	26.3
MO 16	27	4	RICHLAND CO. LINE FAP 51-MONT. 20	26.9	62	902	21	4	2	27	10	3	17030	129030	3.0	33.9
MO 5	37	3	SCOBEY CITY LIMITS FAS 251 & 511	11.1	62	413	4	1		5	1		1880	3630	3.0	
MO 7	39	7	FALLON CO. LINE FAS 322 TO WEBSTER	17.1	62	265	3	2		5	6		1800	12300	3.0	

ROUTE	CO. NO.	SEC. NO.	SECTION DESCRIPTION	SECTION LENGTH	YEAR	AVERAGE DAILY TRAFFIC	NUMBER OF ACCIDENTS				NO. OF PERSONS		PROPERTY DAMAGE (DOLLARS)	ECONOMIC LOSS (DOLLARS)	RATES	
							P.D. ONLY	INJURY	FATAL	TOTAL	INJURED	KILLED			ACCIDENT	FATALITY
MO 7	39	9	BAKER CITY LIMITS FAS 336 TO OLLIE	13.7	62	474	5	2		7	3		4389	9639	3.0	
US 212	29	9	ROSEBUD CO. LINE TOWN OF LAMEDEER	3.3	62	546	1	1		2	2		1660	5160	3.0	
MO 40	7	21	FAP 5-US93-WHITEFISH FAS 206 TO KALISPELL	4.5	62	1208	4	1	1	6	1	1	3568	36818	3.0	50.4
US 191	44	9	WHEATLAND CO. LINE HARLOWTON CITY LIMITS	15.6	62	296	2	3		5	4		8450	15450	3.0	
I 90	1	1	SILVER BOW CO. LINE I-15	8.6	62	3328	21	8	2	31	21	3	17715	148965	3.0	28.7
I 90	6	12	BOZEMAN CITY LIMITS PARK COUNTY LINE	12.1	62	2513	25	8		33	11		18285	37535	3.0	
I 90	3	18	FAP 16-I 94 BIG HORN COUNTY LINE	26.2	62	1653	35	10	2	47	15	2	36896	126146	3.0	12.7
US 89	31	5	FAIRFIELD CITY LIMITS CHOTEAU CITY LIMITS	16.5	62	741	10	3		13	5		4128	12878	2.9	
US 93	15	13	FAP 52-MONT. 35 POLSON CITY LIMITS	1.3	62	2863	4			4			2505	2505	2.9	
US 93	15	17	FAP 36-MONT. 28 FLATHEAD CO. LINE	16.0	62	697	8	4		12	5		5245	13995	2.9	

ROUTE	CO. NO.	SEC. NO.	SECTION DESCRIPTION	SECTION LENGTH	YEAR	AVERAGE DAILY TRAFFIC	NUMBER OF ACCIDENTS				NO. OF PERSONS		PROPERTY DAMAGE (DOLLARS)	ECONOMIC LOSS (DOLLARS)	RATES	
							P.D. ONLY	INJURY	FATAL	TOTAL	INJURED	KILLED			ACCIDENT	FATALITY
US 93	56	12	LINCOLN CO. LINE EUREKA CITY LIMITS	21.4	62	490	8	2	1	11	9	2	14295	93045	2.9	52.3
US 93	4	8	MISSOULA CO. LINE US 12 NEAR LOLO	6.8	62	1835	10	3		13	3		8472	13722	2.9	
US 12	28	5	FAS 272 NEAR AVON LEWIS & CLARK CO. LINE	14.6	62	1179	12	6		18	11		11380	30630	2.9	
US 12	5	5	HELENA CITY LIMITS EAST HELENA CITY LIMITS	3.3	62	3703	12	1		13	1		4490	6240	2.9	
MO 20	4	13	FAP 2-US10 NEAR BONNER FAS 209 TO SEELEY LAKE	31.9	62	1174	26	14		40	20		49865	84865	2.9	
MO 287	25	6	SHERIDAN CITY LIMITS TWIN BRIDGES CITY LIMITS	8.0	62	711	5		1	6	2	1	3200	38200	2.9	48.2
MO 38	13	2	BITTERROOT NATL. FOREST GRANITE CO. LINE	18.0	62	53	1			1			500	500	2.9	
MO 35	15	3	FAP 5-US93 NEAR POLSON FLATHEAD CO. LINE	28.2	62	834	18	6	1	25	8	1	42603	88103	2.9	11.6
I 90	4	5	MISSOULA CITY LIMITS FAP 24-MONT. 20	6.0	62	5874	27	9	1	37	13	1	13005	67255	2.9	7.8
I 90	1	2	I-15 BREWERY BY PASS	3.5	62	4853	13	5		18	7		10430	22680	2.9	

ROUTE	CO. NO.	SEC. NO.	SECTION DESCRIPTION	SECTION LENGTH	YEAR	AVERAGE DAILY TRAFFIC	NUMBER OF ACCIDENTS				NO. OF PERSONS		PROPERTY DAMAGE (DOLLARS)	ECONOMIC LOSS (DOLLARS)	RATES	
							P.D. ONLY	INJURY	FATAL	TOTAL	INJURED	KILLED			ACCIDENT	FATALITY
I 90	6	5	THREE FORKS CITY LIMITS MANHATTAN CITY LIMITS	10.9	62	2284	21	5		26	8		12995	26995	2.9	
I 15	51	10	JEFFERSON CO. LINE BOULDER CITY LIMITS	30.3	62	849	20	6	1	27	7	1	16584	60334	2.9	10.7
US 2	7	1	FLATHEAD COUNTY LINE MARION JUNCTION	20.1	62	681	12	2		14	2		8675	12175	2.8	
US 310	10	10	FROMBERG CITY LIMITS FAP 28-US212	9.6	62	1406	13	1		14	1		5104	6854	2.8	
US 87	36	2	FAS 230 NEAR STANFORD HOBSON CITY LIMITS	22.0	62	1281	20	9		29	14		23390	47890	2.8	
10 23	27	3	FAP 20-MONT. 16-SIDNEY MONT.-N.DAK. LINE	7.7	62	256	2			2			675	675	2.8	
I 94	52	8	EAST WIBAUX INTERCHANGE MONTANA N.D. LINE	7.7	62	1141	8	1		9	1		7950	9700	2.8	
US 89	31	3	TETON CO. LINE FAIRFIELD CITY LIMITS	3.0	62	1342	2	2		4	2		1070	4576	2.7	
US 93	15	12	RONAN CITY LIMITS FAP 52-MONT. 35	11.7	62	2134	16	7	1	24	14	1	15575	71575	2.7	11.1
US 93	7	17	FAS 424 NEAR OLNEY LINCOLN CO. LINE	17.7	62	401	6	1		7	1		3165	4915	2.7	

ROUTE	CO. NO.	SEC. NO.	SECTION DESCRIPTION	SECTION LENGTH	YEAR	AVERAGE DAILY TRAFFIC	NUMBER OF ACCIDENTS				NO. OF PERSONS		PROPERTY DAMAGE (DOLLARS)	ECONOMIC LOSS (DOLLARS)	RATES	
							P.D. ONLY	INJURY	FATAL	TOTAL	INJURED	KILLED			ACCIDENT	FATALITY
US 93	13	3	MONTANA-IDAHO LINE DARBY CITY LIMITS	30.5	62	503	8	4	3	15	11	4	9513	154763	2.7	71.4
MO 20	50	2	TOWN OF EDWARDS FAP 18-MONT. 22	23.5	62	258	5	1		6	1		3495	5245	2.7	
US 191	11	10	CO. RD. TO DODSON FAS 363	34.0	62	211	7			7			5800	5800	2.7	
MO 13	37	1	DANIELS CO. LINE SCOBEY CITY LIMITS	15.6	62	331	5			5			3636	3636	2.7	
MO 28	35	10	FAP 6-US10A NEAR PLAINS FAS 382	16.3	62	315	4	1		5	1		10200	11950	2.7	
US 212	22	5	FAP 16-US87 TOWN OF BUSBY	25.6	62	562	11	2	1	14	6	1	31695	73695	2.7	19.0
MO 3	3	22	FAS 318 NEAR AIRPORT FAS 328 NEAR COMANCHE	15.4	62	914	11	3		14	5		7755	16505	2.7	
I 90	1	14	BUTTE CITY LIMITS FAS 393	2.3	62	5296	8	4		12	8		8645	22645	2.7	
I 90	51	5	WHITEHALL CITY LIMITS FAS 281	5.4	62	1504	6	2		8	6		3290	13790	2.7	
US 2	38	8	CUT BANK CITY LIMITS FAS 389	2.4	62	1756	2	2		4	3		2575	7825	2.6	

ROUTE	CO. NO.	SEC. NO.	SECTION DESCRIPTION	SECTION LENGTH	YEAR	AVERAGE DAILY TRAFFIC	NUMBER OF ACCIDENTS				ND. OF PERSONS		PROPERTY DAMAGE (DOLLARS)	ECONOMIC LOSS (DOLLARS)	RATES	
							P.D. ONLY	INJURY	FATAL	TOTAL	INJURED	KILLED			ACCIDENT	FATALITY
US 2	17	4	FAP 32-MONT. 13 POPLAR CITY LIMITS	14.3	62	1123	11	4		15	5		9925	18675	2.6	
US 310	10	9	BRIDGER CITY LIMITS FROMBERG CITY LIMITS	6.5	62	1321	7	1		8	2		4625	8125	2.6	
MO 287	5	12	FAP 24-MONT. 20 FAS 434 & 435 IN AUGUSTA	18.4	62	283	2	3		5	3		1380	6630	2.6	
US 89	47	4	FAP 14-US12 WHITE SUL.SPGS.CITY LIMIT	8.2	62	1010	2	5	1	8	7	1	7730	51480	2.6	33.1
MO 20S	41	4	CIRCLE CITY LIMITS DAWSON CO. LINE	10.2	62	412	3	1		4	2		4950	8450	2.6	
MO 21	5	19	CASCADE CO. LINE FAP 9-MONT. 287-AUGUSTA	15.4	62	272	4			4			1206	1206	2.6	
US 212	10	5	JOLIET CITY LIMITS FAP 4-US310-ROCKVALE	5.4	62	964	3	2		5	3		2050	7300	2.6	
I 94	3	11	FAP 16 FAS 303 NEAR WORDEN	17.1	62	2276	28	8	1	37	14	1	22810	78810	2.6	7.0
I 15	18	9	FAP 49-MONT. 41 MADISON CO. LINE	22.5	62	751	14	2		16	2		9765	13265	2.6	
I 15	1	10	FAP 46-MONT. 43 I-90	19.4	62	796	10	2	3	15	5	3	9535	112785	2.6	53.0

ROUTE	CD. NO.	SEC. NO.	SECTION DESCRIPTION	SECTION LENGTH	YEAR	AVERAGE DAILY TRAFFIC	NUMBER OF ACCIDENTS				NO. OF PERSONS		PROPERTY DAMAGE (DOLLARS)	ECONOMIC LOSS (DOLLARS)	RATES	
							P.D. ONLY	INJURY	FATAL	TOTAL	INJURED	KILLED			ACCIDENT	FATALITY
US 2	56	4	FAS 202 LIBBY CITY LIMITS	15.3	62	1308	10	6	2	18	10	2	15100	95600	2.5	27.4
US 2	7	6	FAP 52-MONT. 35 FAP 38-MONT. 40	10.0	62	1603	11	4		15	6		18100	28600	2.5	
US 2	12	5	HAVRE CITY LIMITS BLAINE CO. LINE	8.0	62	2083	12	2	1	15	9	2	10595	89345	2.5	32.9
US 2	11	4	DODSON CITY LIMITS MALTA CITY LIMITS	17.2	62	1072	9	6	2	17	11	2	8905	91155	2.5	29.7
	3	7	FAP 2 WEST OF BILLINGS BILLINGS CITY LIMITS	.2	62	11025	2			2			460	460	2.5	
US 93	13	10	FAS 269 NEAR STEVENSVILLE MISSOULA CO. LINE	10.0	62	1509	11	2	1	14	3	1	4603	41353	2.5	18.2
US 89	2	8	FAS 331 NEAR BELT FAS 227 TO STOCKETT	12.5	62	2375	16	10	1	27	23	1	17425	89175	2.5	9.2
MO 287	25	9	VIRGINIA CITY CITY LIMITS FAS 357	8.4	62	521	4			4			1275	1275	2.5	
US 191	8	10	FERGUS CO. LINE JUDITH BASIN CO. LINE	10.5	62	729	5	2		7	3		8501	13751	2.5	
MO 43	1	8	SILVER BOW CO. LINE I-15 NEAR DIVIDE	3.3	62	334	1			1			275	275	2.5	

ROUTE	CO. NO.	SEC. NO.	SECTION DESCRIPTION	SECTION LENGTH	YEAR	AVERAGE DAILY TRAFFIC	NUMBER OF ACCIDENTS				NO. OF PERSONS		PROPERTY DAMAGE (DOLLARS)	ECONOMIC LOSS (DOLLARS)	RATES	
							P.D. ONLY	INJURY	FATAL	TOTAL	INJURED	KILLED			ACCIDENT	FATALITY
I 90	49	4	FAP 11 US 89 MISSION INTER SWEETGRASS CO. LINE	13.6	62	1761	14	7	1	22	14	1	21406	77406	2.5	11.4
I 90	3	4	LAUREL CITY LIMITS FAS 305	11.5	62	5105	32	17	4	53	36	5	37714	258214	2.5	23.3
I 90	22	1	BIG HORN COUNTY LINE HARDIN CITY LIMITS	22.2	62	1449	22	7		29	11		20041	39291	2.5	
I 94	45	1	PRAIRIE COUNTY LINE TERRY CITY LIMITS	13.1	62	1163	11	2	1	14	2	3	8612	106612	2.5	53.9
US 2	56	7	MANICKE JUNCTION FLATHEAD COUNTY LINE	19.7	62	647	8	3		11	3		13100	18350	2.4	
US 2	17	1	ROOSEVELT CO. LINE WOLF POINT CITY LIMITS	9.3	62	1369	7	3	1	11	7	2	8814	84064	2.4	43.0
MO 20	8	8	FAP 16-US87 PETROLEUM CO. LINE	10.4	62	325	3			3			925	925	2.4	
MO 20	55	1	PETROLEUM CO. LINE WINNETT CITY LIMITS	12.3	62	280	3			3			1175	1175	2.4	
US 10A	46	10	ROAD TO PHILIPSBURG TOWN OF MAXVILLE	10.4	62	443	3	1		4	1		930	2680	2.4	
US 10A	46	11	TOWN OF MAXVILLE DRUMMOND CITY LIMITS	14.6	62	472	5	1		6	3		2040	7290	2.4	

ROUTE	CO. NO.	SEC. NO.	SECTION DESCRIPTION	SECTION LENGTH	YEAR	AVERAGE DAILY TRAFFIC	NUMBER OF ACCIDENTS				NO. OF PERSONS		PROPERTY DAMAGE (DOLLARS)	ECONOMIC LOSS (DOLLARS)	RATES	
							P.D. ONLY	INJURY	FATAL	TOTAL	INJURED	KILLED			ACCIDENT	FATALITY
MO 16	16	9	FAS 254 TO BLOOMFIELD RICHLAND CO. LINE	19.4	62	591	6	4		10	5		5210	13960	2.4	
MO 20	27	7	SIDNEY CITY LIMITS FAIRVIEW CITY LIMITS	10.3	62	1570	12	1	1	14	3	1	7620	44370	2.4	16.9
US 212	10	3	RED LODGE CITY LIMITS JOLIET CITY LIMITS	25.1	62	834	15	3		18	3		9142	14392	2.4	
US 87A	2	23	GREAT FALLS CITY LIMITS FAP 10-US87	1.3	62	5342	6			6			3155	3155	2.4	
MO 35	7	20	FAS 208 TO SOMERS FAP-1-US2	11.6	62	880	9			9			4700	4700	2.4	
I 90	30	9	FAS 273 NEAR GALEN FAP 47-MONT. 48	4.8	62	2130	4	5		9	9		12560	28310	2.4	
I 94	52	1	WIBAUX CO LINE WIBAUX CITY LIMITS	6.6	62	1206	5	2		7	2		4709	8209	2.4	
I 15	2	3	GT. FALLS CITY LIMITS FAP 3 VAUGHN INTERCHANGE	9.4	62	4246	21	11	3	35	19	3	21755	149505	2.4	20.6
US 2	7	2	MARION JUNCTION KALISPELL CITY LIMITS	19.9	62	1040	10	7		17	8		11222	25222	2.3	
US 2	38	1	GLACIER COUNTY LINE EAST GLACIER SPUR	11.2	62	652	6			6			2245	2245	2.3	

ROUTE	CO. NO.	SEC. NO.	SECTION DESCRIPTION	SECTION LENGTH	YEAR	AVERAGE DAILY TRAFFIC	NUMBER OF ACCIDENTS				NO. OF PERSONS		PROPERTY DAMAGE (DOLLARS)	ECONOMIC LOSS (DOLLARS)	RATES	
							P.D. ONLY	INJURY	FATAL	TOTAL	INJURED	KILLED			ACCIDENT	FATALITY
US 310	3	3	YELLOWSTONE CO. LINE LAUREL CITY LIMITS	3.3	62	2914	6	2		8	2		2771	6271	2.3	
US 12	23	9	MELSTONE CITY LIMITS ROSEBUD CO. LINE	2.0	62	598	1			1			125	125	2.3	
MO 20	50	1	GARFIELD CO. LINE TOWN OF EDWARDS	30.2	62	200	3	2		5	3		4250	9500	2.3	
MO 20	5	18	FAP 9-MONT. 287 CASCADE CO. LINE	7.8	62	599	3	1		4	1		3300	5050	2.3	
MO 20	2	16	CASCADE CO. LINE AUGUSTA SPUR MONT. 21	10.6	62	676	4	2		6	2		2150	5650	2.3	
MO 7	39	8	FAS 322 TO WEBSTER BAKER CITY LIMITS	5.6	62	643	1	2		3	2		2000	5500	2.3	
US 191	6	15	FAP 12 US 191 FAS 499	8.3	62	994	5	2		7	3		5825	11075	2.3	
I 90	54	1	MONTANA-IDAHO LINE SUPERIOR CITY LIMITS	46.8	62	1681	45	19	3	67	33	8	11118	420868	2.3	27.9
I 90	54	3	SUPERIOR CITY LIMITS ALBERTON CITY LIMITS	27.2	62	1817	32	9	1	42	14	1	84619	140619	2.3	5.5
I 90	6	9	BELGRADE CITY LIMITS FAS 411	6.1	62	3494	13	5		18	8		9216	23216	2.3	

ROUTE	CO. NO.	SEC. ND.	SECTION DESCRIPTION	SECTION LENGTH	YEAR	AVERAGE DAILY TRAFFIC	NUMBER OF ACCIDENTS				ND. OF PERSONS		PROPERTY DAMAGE (DOLLARS)	ECONOMIC LOSS (DOLLARS)	RATES	
							P.D. ONLY	INJURY	FATAL	TOTAL	INJURED	KILLED			ACCIDENT	FATALITY
I 90	3	1	YELLOWSTONE CO. LINE LAUREL CITY LIMITS	5.1	62	2612	8	3		11	4		5845	12845	2.3	
I 90	22	7	FAS 463 NEAR LODGEGRASS MONT-WYO STATE LINE	22.6	62	906	15	1	1	17	2	1	34535	69535	2.3	13.4
I 15	18	5	LIMA CITY LIMITS FAS 324 NEAR ARMSTEAD	28.9	62	536	9	3	1	13	4	1	56875	95375	2.3	17.7
I 15	21	6	FAS 215 TO KEVIN SUNBURST CITY LIMITS	9.9	62	841	5	2		7	3		3580	8830	2.3	
US 2	11	6	MALTA CITY LIMITS SACO CITY LIMITS	26.9	62	910	17	2	1	20	2	1	7610	42610	2.2	11.2
US 93	56	13	EUREKA CITY LIMITS FAP 33-MONT. 37	1.4	62	893	1			1			200	200	2.2	
US 89	49	6	GARDINER FAS 362 NEAR IMIGRANT	30.5	62	576	13	1		14	1		5697	7447	2.2	
MO 287	25	17	MONT.-IDAHO STATE LINE FAS 499	8.6	62	147		1		1	1		2600	4350	2.2	
MO 5	34	1	SHERIDAN CO LINE FAS 374 TO OUTLOOK	12.4	62	305	2	1		3	1		655	2405	2.2	
US 312	14	7	MILES CITY CITY LIMITS FAS 332 TO GARLAND	11.9	62	640	4	2		6	7		2060	14310	2.2	

ROUTE	CD. NO.	SEC. NO.	SECTION DESCRIPTION	SECTION LENGTH	YEAR	AVERAGE DAILY TRAFFIC	NUMBER OF ACCIDENTS				NO. OF PERSONS		PROPERTY DAMAGE (DOLLARS)	ECONOMIC LOSS (DOLLARS)	RATES	
							P.O. ONLY	INJURY	FATAL	TOTAL	INJURED	KILLED			ACCIDENT	FATALITY
US 312	9	8	POWDER RIVER CO. LINE FAP 37-US 212	25.7	62	292	5	1		6	1		2915	4665	2.2	
MO 13	41	6	CIRCLE CITY LIMITS FAS 201	34.2	62	429	9	2	1	12	4	1	13800	52300	2.2	18.7
US 191	8	12	LEWISTOWN CITY LIMITS FAS 235 TO BROOKS	8.9	62	1667	10	2		12	3		5788	11038	2.2	
US 191	40	4	BIG TIMBER CITY LIMITS FAS 371 TO MELVILLE	19.5	62	375	6			6			4100	4100	2.2	
I 90	4	3	FAP 5-US93 MISSOULA CITY LIMITS	7.0	62	5432	24	4	2	30	8	2	17250	94250	2.2	14.4
I 90	46	1	GRANITE COUNTY LINE DRUMMOND CITY LIMITS	23.1	62	2075	29	9	1	39	18	1	28041	91041	2.2	5.7
I 90	51	6	FAS 281 FAP 13-MONT. 287A	13.7	62	1349	14	1		15	1		25957	27707	2.2	
I 90	43	5	BROADWATER CO. LINE FAP 8-MONT. 287	4.6	62	1326	3	2		5	1		3800	5550	2.2	
I 15	2	19	CASCADE CO. LINE CASCADE CITY LIMITS	16.2	62	911	9	2	1	12	2	1	9807	44807	2.2	18.6
US 12	39	4	PLEVNA CITY LIMITS BAKER CITY LIMITS	11.7	62	795	6	1		7	1		4850	6600	2.1	

ROUTE	CO. NO.	SEC. NO.	SECTION DESCRIPTION	SECTION LENGTH	YEAR	AVERAGE DAILY TRAFFIC	NUMBER OF ACCIDENTS				NO. OF PERSONS		PROPERTY DAMAGE (DOLLARS)	ECONOMIC LOSS (DOLLARS)	RATES	
							P.D. ONLY	INJURY	FATAL	TOTAL	INJURED	KILLED			ACCIDENT	FATALITY
			BAKER CITY LIMITS													
US 12	39	6	MONT.-NORTH DAKOTA LINE	11.7	62	902	6	2		8	4		5210	12210	2.1	
			VAUGHN INTERCHANGE													
US 89	2	2	FAP 24-MONT. 20	7.4	62	2729	11	4	1	16	7	1	10610	54360	2.1	13.4
			FAS 202 NEAR NOXON													
US 10A	35	2	TOWN OF TROUTCREEK	19.1	62	476	3	3	1	7	6	1	6685	48685	2.1	30.1
			FAS 390 NEAR COUNTRY CLUB													
US 93	4	10	MISSOULA CITY LIMITS	.7	62	9247	5			5			2060	2060	2.1	
			FAS 387-FT BENTON BY PASS													
US 87	19	4	BIG SANDY CITY LIMITS	35.9	62	837	17	4	2	23	11	2	18945	101195	2.1	18.2
			FAP 41-TENTH AVE S.													
US 89	2	6	AIR BASE ROAD	.8	62	4982	3			3			927	927	2.1	
			PHILLIPS CO. LINE													
US 191	11	9	CO. RD. TO DODSON	33.8	62	158	3	1		4	1		1800	3550	2.1	
			FAP 19-US10A-ANACONDA													
MO 48	30	12	I-90 WARM SPRINGS	6.0	62	1086	4	1		5	2		3050	6550	2.1	
			MADISON CO. LINE													
MO 41	25	3	TWIN BRIDGES CITY LIMITS	13.1	62	581	4	1	1	6	2	1	6300	41300	2.1	35.7
			TOWN OF KARST KAMP													
US 191	6	20	FAS 345-GALLATIN GATEWAY	20.0	62	661	7	3		10	3		8450	13700	2.1	

ROUTE	CO. NO.	SEC. NO.	SECTION DESCRIPTION	SECTION LENGTH	YEAR	AVERAGE DAILY TRAFFIC	NUMBER OF ACCIDENTS				NO. OF PERSONS		PROPERTY DAMAGE (DOLLARS)	ECONOMIC LOSS (DOLLARS)	RATES	
							P.D. ONLY	INJURY	FATAL	TOTAL	INJURED	KILLED			ACCIDENT	FATALITY
I 90	22	4	FAS 384 FAP 37 INTERCHANGE	12.7	62	1918	15	4		19	4		19070	26070	2.1	
I 15	2	22	FAS 330 NEAR ULM GT. FALLS CITY LIMITS	9.3	62	2256	9	5	2	16	11	2	10076	92326	2.1	26.1
US 2	20	1	VALLEY CO. LINE GLASGOW CITY LIMITS	40.1	62	1117	23	8	1	32	14	1	33335	89335	2.0	6.1
US 89	38	10	GLACIER CO. LINE FAP 1-US2	21.3	62	442	4	2	1	7	2	1	4685	39685	2.0	29.1
US 310	10	6	MONTANA-WYOMING LINE BRIDGER CITY LIMITS	25.7	62	758	12	2		14	2		5174	8674	2.0	
MO 287	5	11	FAP 3-I-15-WOLF CREEK FAP 24-MONT. 20	22.8	62	246	1	3		4	5		2550	11300	2.0	
US 87	12	6	HILL CO. LINE FAP 1-US2	22.0	62	822	12		1	13	1	1	7885	41135	2.0	15.2
US 12	23	6	ROUNDUP CITY LIMITS FAS 310 NEAR MUSSELSHELL	21.9	62	672	10	1		11	5		7021	15771	2.0	
MO 19E	8	18	FAP 15-MONT. 20 FAP 43-US-191	21.5	62	196	2	1		3	2		1275	4775	2.0	
US 191	8	20	FAP 43-US-191 PHILLIPS CO. LINE	21.3	62	195	1	1	1	3	1	1	1000	34250	2.0	66.0

ROUTE	CO. NO.	SEC. NO.	SECTION DESCRIPTION	SECTION LENGTH	YEAR	AVERAGE DAILY TRAFFIC	NUMBER OF ACCIDENTS				NO. OF PERSONS		PROPERTY DAMAGE (DOLLARS)	ECONOMIC LOSS (DOLLARS)	RATES	
							P.D. ONLY	INJURY	FATAL	TOTAL	INJURED	KILLED			ACCIDENT	FATALITY
US 312	14	6	FAS 332 TO GARLAND POWDER RIVER CO. LINE	37.5	62	322	7	1	1	9	3	1	28941	65691	2.0	22.7
MO 13	41	7	FAS 201 ROOSEVELT CO. LINE	12.1	62	556	4	1		5	1		4025	5775	2.0	
I 90	4	6	FAP 24-MONT. 20 TOWN OF CLINTON	12.1	62	2750	21	2	1	24	5	3	16580	119830	2.0	24.7
I 90	30	8	FAP 47-MONT. 48 FAP 19-US10A	7.8	62	1577	5	3	1	9	5	1	8655	48905	2.0	22.3
I 90	40	3	BIG TIMBER CITY LIMITS STILLWATER COUNTY LINE	22.0	62	1581	18	5	2	25	5	3	39621	142871	2.0	23.6
I 94	16	5	GLENDIVE CITY LIMITS WIBAUX CO LINE	21.1	62	1212	15	4		19	5		12701	21451	2.0	
US 2	24	4	CHINOOK CITY LIMITS HARLEM CITY LIMITS	20.5	62	1387	13	5	2	20	11	2	19435	101685	1.9	19.3
US 2	24	7	FAS 396 PHILLIPS COUNTY LINE	20.1	62	920	8	5		13	6		14190	24690	1.9	
MO 20	41	2	FAS 253 NEAR BROCKWAY CIRCLE CITY LIMITS	11.0	62	385	3			3			1325	1325	1.9	
MO 20S	16	6	DAWSON CO. LINE TOWN OF LINDSAY	15.0	62	382	3		1	4	1		1100	2850	1.9	

ROUTE	CO. NO.	SEC. NO.	SECTION DESCRIPTION	SECTION LENGTH	YEAR	AVERAGE DAILY TRAFFIC	NUMBER OF ACCIDENTS				NO. OF PERSONS		PROPERTY DAMAGE (DOLLARS)	ECONOMIC LOSS (DOLLARS)	RATES	
							P.D. ONLY	INJURY	FATAL	TOTAL	INJURED	KILLED			ACCIDENT	FATALITY
0 38	13	1	FAP 7-US93 NEAR HAMILTON BITTERROOT NATL. FOREST	8.4	62	172	1			1			400	400	1.9	
0 28	35	13	HOT SPRINGS SPUR LAKE CO. LINE	12.2	62	346	1	2		3	2		1560	5060	1.9	
0 40	7	24	COLUMBIA FALLS CITY LIMIT FAP 1-US 2	1.7	62	1659	1	1		2	1		2100	3850	1.9	
I 94	14	10	CUSTER CO LINE WEST MILES CITY INTER	15.4	62	1584	10	7		17	14		7784	32284	1.9	
I 15	5	10	FAP 9-MONT. 287 CASCADE CO. LINE	15.1	62	853	5	3	1	9	4	1	8780	47280	1.9	21.3
I 15	26	9	FAS 216 TO VALIER TOOLE CO LINE	6.6	62	1117	5			5			6000	6000	1.9	
S 2	21	1	TOOLE COUNTY LINE SHELBY CITY LIMITS	15.5	62	1061	8	3		11	4		7385	14385	1.8	
S 2	20	6	NASHUA CITY LIMITS ROOSEVELT CO. LINE	24.9	62	1153	10	8	1	19	15	1	22152	79902	1.8	9.5
S 89	2	7	FAS 227 TO STOCKETT FAP 41-TENTH AVE S.	3.0	62	3556	4	3		7	7		6185	18435	1.8	
S 87	23	10	MUSSELSHELL CO. LINE TOWN OF KLEIN	22.5	62	727	7	4		11	7		5178	17428	1.8	

ROUTE	CO. NO.	SEC. NO.	SECTION DESCRIPTION	SECTION LENGTH	YEAR	AVERAGE DAILY TRAFFIC	NUMBER OF ACCIDENTS				NO. OF PERSONS		PROPERTY DAMAGE (DOLLARS)	ECONOMIC LOSS (DOLLARS)	RATES	
							P.D. ONLY	INJURY	FATAL	TOTAL	INJURED	KILLED			ACCIDENT	FATALITY
MO 22	50	6	GARFIELD CO. LINE FAP 15-MONT. 20-JORDAN	45.0	62	169	5			5			868	868	1.8	
MO 13	17	20	FAP 1-US2 DANIELS CO. LINE	31.5	62	287	4		2	6	1	2	5375	70125	1.8	60.6
US 191	6	17	FAS 499 YELLOWSTONE PARK BOUNDARY	2.5	62	612	1			1			375	375	1.8	
MO 3	53	5	GOLDEN VALLEY CO. LINE LAVINA CITY LIMITS	11.1	62	680	4	1		5	1		6500	8250	1.8	
I 90	32	4	COLUMBUS CITY LIMITS YELLOWSTONE CO. LINE	20.3	62	1924	18	7	1	26	12	2	20629	104629	1.8	14.0
I 94	45	4	TERRY CITY LIMITS DAWSON CO LINE	14.6	62	1032	7	1	2	10	1	3	10005	106255	1.8	54.6
I 94	16	1	DAWSON CO LINE FAP 15-MONT	20.9	62	1139	14	1	1	16	3	1	10928	47678	1.8	11.5
I 15	2	18	FAP 3 VAUGHN INTERCHANGE TETON CO. LINE	10.8	62	1295	7	2		9	4		3677	10677	1.8	
US 2	21	3	SHELBY CITY LIMITS LIBERTY CO. LINE	26.9	62	918	9	6		15	8		10365	24365	1.7	
US 10	14	16	MILES CITY CITY LIMITS EAST MILES CITY INTER	2.5	62	1976	2	1		3	1		785	2535	1.7	

ROUTE	CO. NO.	SEC. NO.	SECTION DESCRIPTION	SECTION LENGTH	YEAR	AVERAGE DAILY TRAFFIC	NUMBER OF ACCIDENTS				NO. OF PERSONS		PROPERTY DAMAGE (DOLLARS)	ECONOMIC LOSS (DOLLARS)	RATES	
							P.D. ONLY	INJURY	FATAL	TOTAL	INJURED	KILLED			ACCIDENT	FATALITY
US 89	2	1	FAP 24-MONT. 20 TETON CO. LINE	12.1	62	951	7			7			4187	4187	1.7	
US 93	13	8	HAMILTON CITY LIMITS FAS 370 NEAR VICTOR	11.0	62	1201	7	1		8	1		4064	5814	1.7	
MO 287	5	14	FAP 24 AUGUSTA SPUR TETON COUNTY LINE	3.3	62	477		1		1	2		900	4400	1.7	
US 87	19	1	CHOUTEAU CO. LINE FAS 386-FT BENTON BY PASS	23.1	62	1072	11	3	1	15	6	1	8428	50428	1.7	11.1
MO 287	25	12	FAS 499 TOWN OF CAMERON	29.1	62	333	4	2		6	3		10100	15350	1.7	
MO 5	34	2	FAS 374 TO OUTLOOK PLENTYWOOD CITY LIMITS	10.9	62	575	3	1		4	1		976	2726	1.7	
US 212	42	1	CARTER CO. LINE FAS 323 NEAR ALZADA	35.4	62	410	7	2		9	3		4795	10045	1.7	
MO 28	35	11	FAS 382 HOT SPRINGS SPUR	2.6	62	627	1			1			1000	1000	1.7	
US 191	6	22	FAS 291 TO BELGRADE BOZEMAN CITY LIMITS	6.7	62	2448	9	1		10	3		7120	12370	1.7	
MO 3	3	21	BILLINGS CITY LIMITS FAS 318 NEAR AIRPORT	1.0	62	3312	2			2			450	450	1.7	

ROUTE	CO. NO.	SEC. NO.	SECTION DESCRIPTION	SECTION LENGTH	YEAR	AVERAGE DAILY TRAFFIC	NUMBER OF ACCIDENTS				NO. OF PERSONS		PROPERTY DAMAGE (DOLLARS)	ECONOMIC LOSS (DOLLARS)	RATES	
							P.D. ONLY	INJURY	FATAL	TOTAL	INJURED	KILLED			ACCIDENT	FATALITY
I 90	6	2	GALLATIN CO. LINE THREE FORKS CITY LIMITS	2.2	62	2223	3			3			1100	1100	1.7	
I 90	40	1	SWEETGRASS CO. LINE BIG TIMBER CITY LIMITS	14.4	62	1752	11	5		16	5		11994	20744	1.7	
I 94	33	1	TREASURE CO. LINE HYSHAM APPROACH ROAD	18.3	62	1178	10	3		13	4		14190	21190	1.7	
I 94	33	3	HYSHAM APPROACH ROAD ROSEBUD CO. LINE	10.5	62	1223	6	2		8	4		7285	14285	1.7	
I 15	2	21	CASCADE CITY LIMITS FAS 330 NEAR ULM	14.0	62	1295	8	2	1	11	7	1	6993	50743	1.7	15.1
US 2	11	1	PHILLIPS COUNTY LINE DODSON CITY LIMITS	7.4	62	910	3	1		4	1		2710	4460	1.6	
US 2	20	4	FAS 247 TO AIRBASE NASHUA CITY LIMITS	11.5	62	1209	4	4		8	4		4060	11060	1.6	
US 10A	35	1	MONTANA-IDAHO LINE FAS 202 NEAR NOXON	11.7	62	438	2	1		3	2		1150	4650	1.6	
US 10A	35	5	THOMPSON FALLS CITY LIMIT PLAINS CITY LIMITS	24.2	62	716	8	2		10	3		6123	11373	1.6	
MO 287	43	4	FAS 285 NEAR TOSTON FAP 2-I-90-THREE FORKS	20.9	62	876	11			11			4585	4585	1.6	

ROUTE	CO. NO.	SEC. NO.	SECTION DESCRIPTION	SECTION LENGTH	YEAR	AVERAGE DAILY TRAFFIC	NUMBER OF ACCIDENTS				NO. OF PERSONS		PROPERTY DAMAGE (DOLLARS)	ECONOMIC LOSS (DOLLARS)	RATES	
							P.D. ONLY	INJURY	FATAL	TOTAL	INJURED	KILLED			ACCIDENT	FATALITY
U 89	49	8	I 90 MISSION INTERCHANGE CLYDE PARK CITY LIMITS	14.2	62	719	5	1		6	1		3440	5190	1.6	
MO 5	37	4	FAS 251 & 511 SHERIDAN CO LINE	6.5	62	258	1			1			450	450	1.6	
US 212	42	2	FAS 323 NEAR ALZADA MONTANA-WYOMING LINE	2.9	62	592		1		1	1		1500	3250	1.6	
MO 20	2	17	AUGUSTA SPUR MONT. 21 FAP 3-US89-SUN RIVER	12.2	62	1409	10			10			3985	3985	1.6	
MO 41	25	2	TWIN BRIDGES CITY LIMITS SILVER BOW CO. LINE	15.1	62	698	4	2		6	2		3785	7285	1.6	
MO 20	27	1	RICHLAND CO. LINE FAP 20-MONT. 16	38.5	62	218	2	3		5	5		7000	15750	1.6	
I 94	29	5	FAS 315 FORSYTH CITY LIMITS	6.1	62	1396	3	1	1	5	2	1	4700	39700	1.6	32.2
I 94	29	7	FORSYTH CITY LIMITS CUSTER CO LINE	25.2	62	1403	17	3	1	21	4	5	12484	17698	1.6	38.7
I 94	16	15	FAP 20 MONT 16 GLENDIVE CITY LIMITS	.8	62	6507	3			3			1300	1300	1.6	
I 15	31	11	FAS 221 NEAR DUTTON PONDERA COUNTY LINE	11.0	62	1251	4	4		8	10		6075	23575	1.6	

ROUTE	CO. NO.	SEC. NO.	SECTION DESCRIPTION	SECTION LENGTH	YEAR	AVERAGE DAILY TRAFFIC	NUMBER OF ACCIDENTS				NO. OF PERSONS		PROPERTY DAMAGE (DOLLARS)	ECONOMIC LOSS (DOLLARS)	RATES	
							P.D. ONLY	INJURY	FATAL	TOTAL	INJURED	KILLED			ACCIDENT	FATALITY
I 15	26	7	CONRAD CITY LIMITS FAS 216 TO VALIER	9.1	62	1732	5	4		9	6		6000	16500	1.6	
US 87	3	19	I-94 MUSSELSHELL CO. LINE	20.4	62	798	7	2		9	4		6650	13650	1.5	
MO 16	34	10	FAP 30-MONT. 5 FAS 258 NEAR RESERVE	12.6	62	734	4	1		5	2		1740	5240	1.5	
MO 16	17	16	ROOSEVELT CO. LINE FROID CITY LIMITS	3.4	62	547		1		1	1		500	2250	1.5	
MO 24	41	10	BEGIN STATE CONSTRUCTION VALLEY COUNTY LINE	36.5	62	51	1			1			260	260	1.5	
MO 35	7	18	FAS 209 NEAR BIG FORK FAS 208 TO SOMERS	2.6	62	1415	2			2			565	565	1.5	
I 90	22	9	FAP 37 INTERCHANGE FAS 463 NEAR LODGEGRASS	19.2	62	1201	9	3	1	13	8	1	10630	56130	1.5	11.9
I 94	3	15	FAS 303 NEAR WORDEN FAP 48-MONT. 47	34.9	62	1331	16	8	1	25	9	1	19300	66550	1.5	5.9
I 94	29	4	ROSEBUD CO. LINE FAS 315	9.5	62	1147	5	1		6	2		4620	8120	1.5	
US 2	12	1	HILL CO. LINE FAS 231 NEAR RUDYARD	9.3	62	1039	2	3		5	4		6175	13175	1.4	

ROUTE	CO. NO.	SEC. NO.	SECTION DESCRIPTION	SECTION LENGTH	YEAR	AVERAGE DAILY TRAFFIC	NUMBER OF ACCIDENTS				NO. OF PERSONS		PROPERTY DAMAGE (DOLLARS)	ECONOMIC LOSS (DOLLARS)	RATES	
							P.D. ONLY	INJURY	FATAL	TOTAL	INJURED	KILLED			ACCIDENT	FATALITY
US 12	5	7	EAST HELENA CITY LIMITS JEFFERSON CO. LINE	4.7	62	1667	3	1		4	1		1375	3125	1.4	
US 12	43	1	BROADWATER CO. LINE TOWNSEND CITY LIMITS	21.0	62	1335	7	7		14	9		11720	27470	1.4	
US 87	2	25	FAP 40-US 87 BY PASS FAS 225	3.4	62	1762	3			3			617	617	1.4	
US 12	47	3	MEAGHER CO. LINE FAP 11-US89	10.0	62	592	1	2		3	2		6275	9775	1.4	
US 12	29	3	TOWN OF INGOMAR FORSYTH CITY LIMITS	40.7	62	345	5	2		7	3		4275	9525	1.4	
US 191	8	9	FERGUS COUNTY LINE JUDITH BASIN CO. LINE	3.0	62	659		1		1	1		610	2360	1.4	
MO 35	7	26	FLATHEAD CO. LINE FAS 209 NEAR BIG FORK	3.1	62	1286	2			2			685	685	1.4	
I 90	30	10	DEER LODGE CO. LINE FAS 273 NEAR GALEN	2.1	62	1928	1	1		2	1		700	2450	1.4	
I 90	6	7	MANHATTAN CITY LIMITS BELGRADE CITY LIMITS	8.5	62	2387	7		3	10	5	3	7487	110737	1.4	40.5
I 94	14	14	FAP17-US10 NEAR MILES CTY PRAIRIE COUNTY LINE	13.6	62	1150	6	2		8	2		1450	4950	1.4	

ROUTE	CO. ND.	SEC. ND.	SECTION DESCRIPTION	SECTION LENGTH	YEAR	AVERAGE DAILY TRAFFIC	NUMBER OF ACCIDENTS				NO. OF PERSONS		PROPERTY DAMAGE (DOLLARS)	ECONOMIC LOSS (DOLLARS)	RATES	
							P.D. ONLY	INJURY	FATAL	TOTAL	INJURED	KILLED			ACCIDENT	FATALITY
US 2	38	9	FAS 389 / TOOLE COUNTY LINE	5.1	62	1230	3			3			2115	2115	1.3	
US 2	24	1	BLAINE CO. LINE / CHINOOK CITY LIMITS	12.6	62	1653	5	4	1	10	7	1	9095	52845	1.3	13.2
US 89	38	14	FAP 39-MONT. 17 / MONT.-CANADA LINE	6.2	62	337	1			1			125	125	1.3	
US 93	15	15	POLSON CITY LIMITS / FAP 36-MONT. 28	16.5	62	862	5	2		7	6		3900	14400	1.3	
I 90	4	7	TOWN OF CLINTON / GRANITE COUNTY LINE	8.5	62	2026	8			8			2880	2880	1.3	
I 90	28	8	FAP 8-US12 / DEER LODGE CITY LIMITS	11.3	62	1822	8	2		10	3		19051	24301	1.3	
I 90	49	13	FAP 11-US89 INTERCHANGE / LIVINGSTON INTERCHANGE E	4.9	62	835	1	1		2	1		1150	2900	1.3	
US 2	48	1	LIBERTY CO. LINE / CHESTER CITY LIMITS	14.7	62	895	6			6			5545	5545	1.2	
US 10	49	15	WEST LIVINGSTON INTER / LIVINGSTON CITY LIMITS	1.6	62	1461		1		1	1		800	2550	1.2	
US 10	14	15	WEST MILES CITY INTER / MILES CITY CITY LIMITS	2.0	62	1540	1			1			610	610	1.2	

ROUTE	CD. NO.	SEC. NO.	SECTION DESCRIPTION	SECTION LENGTH	YEAR	AVERAGE DAILY TRAFFIC	NUMBER OF ACCIDENTS				NO. OF PERSONS		PROPERTY DAMAGE (DOLLARS)	ECONOMIC LOSS (DOLLARS)	RATES	
							P.D. ONLY	INJURY	FATAL	TOTAL	INJURED	KILLED			ACCIDENT	FATALITY
US 12	51	13	JEFFERSON CO. LINE BROADWATER CO. LINE	1.5	62	1495		1		1	1		2500	4250	1.2	
US 87	19	6	BIG SANDY CITY LIMITS HILL CO. LINE	9.4	62	743	2		1	3	1	1	1426	34676	1.2	39.2
MO 20	55	3	WINNETT CITY LIMITS GARFIELD CO. LINE	21.7	62	317	2	1		3	2		1500	5000	1.2	
US 87	23	12	ROUNDUP CITY LIMITS PETROLEUM CO. LINE	20.8	62	574	3	2		5	2		2520	6020	1.2	
US 191	36	6	JUDITH BASIN CO. LINE FERGUS CO. LINE	2.9	62	776	1			1			400	400	1.2	
I 90	28	2	POWELL COUNTY LINE FAP 8-US12	14.0	62	2129	10	3		13	4		6454	13454	1.2	
I 90	51	7	FAP 13-MONT. 287A BROADWATER CO. LINE	5.3	62	1330	3			3			1700	1700	1.2	
	2	28	GREAT FALLS CITY LIMITS GREAT FALLS CITY LIMITS	.4	62	12051	1	1		2	1		550	2300	1.1	
US 310	10	11	FAP 28-US212 YELLOWSTONE CO. LINE	8.0	62	2388	6	2		8	6		7118	17618	1.1	
US 89	49	10	CLYDE PARK CITY LIMITS FAS 339 NEAR WILSALL	8.3	62	584	2			2			1380	1380	1.1	

ROUTE	CO. NO.	SEC. NO.	SECTION DESCRIPTION	SECTION LENGTH	YEAR	AVERAGE DAILY TRAFFIC	NUMBER OF ACCIDENTS				NO. OF PERSONS		PROPERTY DAMAGE (DOLLARS)	ECONOMIC LOSS (DOLLARS)	RATES	
							P.D. ONLY	INJURY	FATAL	TOTAL	INJURED	KILLED			ACCIDENT	FATALITY
MO 20S	16	7	TOWN OF LINDSAY I-94 NEAR GLENDIVE	21.4	62	700	5	1		6	1		25990	27740	1.1	
MO 22	14	8	MILES CITY CITY LIMITS ROSEBUD CO. LINE	19.2	62	374	1	2		3	4		3200	10200	1.1	
US 212	9	1	POWDER RIVER CO. LINE FAP 23-US 312	39.1	62	376	5	1		4	2		4480	7980	1.1	
	2	5	FAP 11-US89 GREAT FALLS CITY LIMITS	1.2	62	8357	4			4			465	465	1.1	
I 90	51	2	FAP 29-MONT. 41 WHITEHALL CITY LIMITS	8.3	62	1519	5			5			2270	2270	1.1	
I 15	31	9	TETON CO. LINE FAS 221 NEAR DUTTON	10.8	62	1151	3	2		5	2		1822	5322	1.1	
I 15	26	4	PONDERA COUNTY LINE FAS 219	15.0	62	1461	7	2		9	4		7335	14335	1.1	
US 2	12	7	FAS 231 NEAR RUDYARD HINGHAM CITY LIMITS	5.8	62	989	2			2			660	660	1.0	
US 2	17	11	CULBERTSON CITY LIMITS FAS 327 NEAR BAINVILLE	13.9	62	816	3		1	4		1	850	32350	1.0	24.2
US 12	53	1	GOLDEN VALLEY CO. LINE RYEGATE CITY LIMITS	6.9	62	811	2			2			200	200	1.0	

ROUTE	CO. NO.	SEC. NO.	SECTION DESCRIPTION	SECTION LENGTH	YEAR	AVERAGE DAILY TRAFFIC	NUMBER OF ACCIDENTS				NO. OF PERSONS		PROPERTY DAMAGE (DOLLARS)	ECONOMIC LOSS (DOLLARS)	RATES	
							P.D. ONLY	INJURY	FATAL	TOTAL	INJURED	KILLED			ACCIDENT	FATALITY
MO 38	46	5	GRANITE CO. LINE FAP 19-US10A	28.0	62	94	1			1			300	300	1.0	
I 90	4	1	MISSOULA COUNTY LINE FAP 5-US93	19.8	62	2039	9	5		14	8		7845	21845	1.0	
I 90	28	6	DEER LODGE CITY LIMITS DEER LODGE CO. LINE	8.9	62	1826	4	2		6	3		3525	8775	1.0	
US 2	17	12	FAS 327 NEAR BAINVILLE MONT.-NORTH DAKOTA LINE	8.2	62	783	2			2			380	380	.9	
US 191	6	13	MONTANA-IDAHO LINE FAP 50-US191	9.4	62	1023	3			3			1856	1856	.9	
US 12	23	7	FAS 310 NEAR MUSSELSHELL MELSTONE CITY LIMITS	11.6	62	522	1	1		2	2		2600	6100	.9	
US 12	29	2	TOWN OF SUMATRA TOWN OF INGOMAR	9.0	62	348	1			1			1800	1800	.9	
MO 22	29	8	ROSEBUD CO. LINE GARFIELD CO. LINE	18.0	62	176	1			1			500	500	.9	
MO 16	27	9	FAS 201 TO FAIRVIEW SIDNEY CITY LIMITS	12.2	62	728	2	1		3	1		1375	3125	.9	
US 191	8	14	FAS 236 NEAR HILGER TOWN OF ROY	20.4	62	292	2			2			2122	2122	.9	

ROUTE	CD. NO.	SEC. ND.	SECTION DESCRIPTION	SECTION LENGTH	YEAR	AVERAGE DAILY TRAFFIC	NUMBER OF ACCIDENTS				NO. OF PERSONS		PROPERTY DAMAGE (DOLLARS)	ECONOMIC LOSS (DOLLARS)	RATES	
							P.O. ONLY	INJURY	FATAL	TOTAL	INJURED	KILLED			ACCIDENT	FATALITY
MO 3	3	23	FAS 328 NEAR COMANCHE BROADVIEW CITY LIMITS	13.0	62	733	3			3			2225	2225	.9	
I 90	46	4	FAS 271 POWELL COUNTY LINE	4.6	62	2070	2	1		3	1		10620	12370	.9	
I 90	1	3	BREWERY BY PASS BUTTE CITY LIMITS	1.1	62	2898	1			1			600	600	.9	
I 94	14	13	FAP 2-BAKER RD INTER FAP17-US10 NEAR MILES CTY	7.8	62	1205	3			3			1950	1950	.9	
MO 49	38	11	FAP 1 NEAR EAST GLACIER FAP 3 NEAR KIOWA	11.9	62	302	1			1			100	100	.8	
US 87	2	24	GREAT FALLS CITY LIMITS FAP 40-US 87 BY PASS	.4	62	8204	1			1			205	205	.8	
MO 16	16	8	I-94 GLENDIVE FAS 254 TO BLOOMFIELD	3.8	62	1764	2			2			710	710	.8	
US 191	6	18	YELLOWSTONE PARK BOUNDARY YELLOWSTONE PARK BOUNDARY	20.3	62	530	1	2		3	4		5400	12400	.8	
I 15	5	4	LEWIS & CLARK CO. LINE HELENA CITY LIMITS	2.2	62	1301	1			1			500	500	.8	
MO 287	43	3	TOWNSEND CITY LIMITS FAS 285 NEAR TOSTON	10.4	62	1081	3			3			1425	1425	.7	

ROUTE	CO. NO.	SEC. NO.	SECTION DESCRIPTION	SECTION LENGTH	YEAR	AVERAGE DAILY TRAFFIC	NUMBER OF ACCIDENTS				NO. OF PERSONS		PROPERTY DAMAGE (DOLLARS)	ECONOMIC LOSS (DOLLARS)	RATES	
							P.D. ONLY	INJURY	FATAL	TOTAL	INJURED	KILLED			ACCIDENT	FATALITY
MO 287	25	13	TOWN OF CAMERON ENNIS CITY LIMITS	11.0	62	360	1			1			1650	1650	.7	
MO 287A	25	15	FAS 289 NEAR NORRIS FAS 283 NEAR HARRISON	10.2	62	373	1			1			475	475	.7	
MO 20	41	1	MCCONE CO. LINE FAS 253 NEAR BROCKWAY	19.0	62	216	1			1			275	275	.7	
MO 16	17	14	FROID CITY LIMITS CULBERTSON CITY LIMITS	12.6	62	586	2			2			180	180	.7	
MO 5	34	5	FAP 22-MONT. 16-PLENTYWOOD WESTBY CITY LIMITS	23.4	62	318	2			2			950	950	.7	
I 90	49	1	PARK COUNTY LINE LIVINGSTON INTERCHANGE W	9.3	62	2371	5	1		6	1		3105	4855	.7	
US 12	39	2	FALLON COUNTY LINE PLEVNA CITY LIMITS	18.4	62	537	2			2			650	650	.6	
US 89	26	1	PONDERA CO. LINE FAS 216	16.0	62	306		1		1	1		800	2550	.6	
US 93	13	6	FAP 35-MONT. 38 HAMILTON CITY LIMITS	2.1	62	2104	1			1			1000	1000	.6	
MO 16	34	9	FAS 258 NEAR RESERVE MEDICINE LAKE CITY LIMITS	8.2	62	601		1		1	1		1000	2750	.6	

ROUTE	CO. NO.	SEC. NO.	SECTION DESCRIPTIUN	SECTION LENGTH	YEAR	AVERAGE DAILY TRAFFIC	NUMBER OF ACCIDENTS				NO. OF PERSONS		PROPERTY DAMAGE (DOLLARS)	ECONOMIC LOSS (DOLLARS)	RATES	
							P.D. ONLY	INJURY	FATAL	TOTAL	INJURED	KILLED			ACCIDENT	FATALITY
US 212	10	1	COOKE CITY HIGHWAY RED LODGE CITY LIMITS	8.7	62	510	1			1			500	500	.6	
I 15	21	8	SUNBURST CITY LIMITS FAS 214 NEAR SWEETGRASS	7.7	62	633	1			1			75	75	.6	
US 2	48	4	CHESTER CITY LIMITS HILL CO. LINE	10.0	62	1050	1	1		2	1		2500	4250	.5	
US 2	12	2	HINGHAM CITY LIMITS FAP 10-US87	30.9	62	1140	3	2	1	6	3	1	4130	40880	.5	7.8
US 12	29	1	ROSEBUD CO. LINE TOWN OF SUMATRA	13.6	62	367		1		1	2		450	3950	.5	
US 87	2	26	FAS 225 CHOUTEAU CO. LINE	10.3	62	1265	2			2			150	150	.4	
MO 287	25	11	ENNIS CITY LIMITS VIRGINIA CITY CITY LIMITS	13.0	62	672	1			1			700	700	.3	
US 2	56	1	MONTANA-IDAHO LINE TROY CITY LIMITS	13.9	62	842	1			1			750	750	.2	
US 2	24	6	HARLEM CITY LIMITS FAS 396	.9	62	1480				NONE						
US 2	11	8	SACO CITY LIMITS VALLEY CO. LINE	1.5	62	949				NONE						

ROUTE	CO. NO.	SEC. NO.	SECTION DESCRIPTION	SECTION LENGTH	YEAR	AVERAGE DAILY TRAFFIC	NUMBER OF ACCIDENTS				NO. OF PERSONS		PROPERTY DAMAGE (DOLLARS)	ECONOMIC LOSS (DOLLARS)	RATES	
							P.D. ONLY	INJURY	FATAL	TOTAL	INJURED	KILLED			ACCIDENT	FATALITY
US 2	7	25	FAP 1 NEAR WEST GLACIER	.3	62	850				NONE						
			GLACIER PARK BOUNDARY													
US 10	28	9	DEER LODGE N INTERCHANGE	.9	62	1371				NONE						
			DEER LODGE CITY LIMITS													
US 10	28	11	DEER LODGE CITY LIMITS	.9	62	1455				NONE						
			DEER LODGE S INTERCHANGE													
	3	27	BILLINGS CITY LIMITS	.1	62	4673				NONE						
			BILLINGS CITY LIMITS													
	3	26	BILLINGS CITY LIMITS	.6	62	4990				NONE						
			FAP 2 EAST OF BILLINGS													
US 91	2	30	SOUTH CASCADE INTER	.1	62	200				NONE						
			CASCADE CITY LIMITS													
US 91	2	32	CASCADE CITY LIMITS	.2	62	303				NONE						
			NORTH CASCADE INTER													
US 91	2	33	I-15 NEAR GT FALLS	7.3	62	241				NONE						
			VAUGHN INTERCHANGE													
US 89	2	4	FAP 3 NEAR GREAT FALLS	.1	62	11600				NONE						
			GREAT FALLS CITY LIMITS													
US 10A	15	5	LAKE COUNTY LINE	.9	62	691				NONE						
			FAP 5-US93													

ROUTE	CO. NO.	SEC. NO.	SECTION DESCRIPTION	SECTION LENGTH	YEAR	AVERAGE DAILY TRAFFIC	NUMBER OF ACCIDENTS				NO. OF PERSONS		PROPERTY DAMAGE (DOLLARS)	ECONOMIC LOSS (DOLLARS)	RATES	
							P.D. ONLY	INJURY	FATAL	TOTAL	INJURED	KILLED			ACCIDENT	FATALITY
US 93	4	11	FAP 7 SOUTH OF MISSOULA MISSOULA CITY LIMITS	.2	62	4775				NONE						
US 89	49	5	YELLOWSTONE PARK BDRY. GARDINER	.5	62	706				NONE						
US 191	6	14	FAP 50-US191 YELLOWSTONE PARK BDRY.	.4	62	937				NONE						
MO 287A	6	1	GALLATIN CO. LINE JEFFERSON CO. LINE	2.3	62	312				NONE						
MO 287A	51	8	JEFFERSON CO. LINE FAP 2-I-90	.9	62	311				NONE						
US 87	8	1	FERGUS CO. LINE FAP 45-US-191	.5	62	1349				NONE						
MO 20	50	3	FAP 18-MONT. 22 JORDAN CITY LIMITS	.2	62	572				NONE						
	8	4	FAP 15-US 87 LEWISTOWN CITY LIMITS	2.4	62	1301				NONE						
US 87	23	11	TOWN OF KLEIN FAP 14-US12	3.0	62	1400				NONE						
US 191	11	11	FAS 363 MALTA CITY LIMITS	1.1	62	633				NONE						

ROUTE	CD. ND.	SEC. ND.	SECTION DESCRIPTION	SECTION LENGTH	YEAR	AVERAGE DAILY TRAFFIC	NUMBER OF ACCIDENTS				NO. OF PERSONS		PROPERTY DAMAGE (DOLLARS)	ECONOMIC LOSS (DOLLARS)	RATES	
							P.D. ONLY	INJURY	FATAL	TOTAL	INJURED	KILLED			ACCIDENT	FATALITY
US 212	9	2	FAP 37-US 212	2.8	62	1126				NONE						
			BROADUS CITY LIMITS													
MO 13W	17	17	FAP 32-MONT. 13	5.5	62	902				NONE						
			WOLF POINT CITY LIMITS													
MO 41	1	11	SILVER BOW CO. LINE	1.5	62	280				NONE						
			JEFFERSON CO. LINE													
MO 13	37	7	SCOBEY CITY LIMITS	14.1	62	126				NONE						
			MONT.-CANADA LINE													
MO 28	15	1	LAKE CO. LINE	.5	62	261				NONE						
			FLATHEAD CO. LINE													
MO 28	7	27	FLATHEAD CO. LINE	8.6	62	245				NONE						
			LAKE CO. LINE													
MO 28	35	12	FAP 36-MONT. 28	1.7	62	747				NONE						
			HOT SPRINGS CITY LIMITS													
US 212	29	11	TOWN OF ASHLAND	2.0	62	454				NONE						
			POWDER RIVER CO. LINE													
MO 17	38	15	FAP 3-US89 NEAR BABB	14.2	62	157				NONE						
			MONTANA-CANADA LINE													
MO 24	50	7	FAP 15-MONT 20-VAN NORMAN	2.0	62	26				NONE						
			MCCONE COUNTY LINE													

ROUTE	CO. NO.	SEC. NO.	SECTION DESCRIPTION	SECTION LENGTH	YEAR	AVERAGE DAILY TRAFFIC	NUMBER OF ACCIDENTS				NO. OF PERSONS		PROPERTY DAMAGE (DOLLARS)	ECONOMIC LOSS (DOLLARS)	RATES	
							P.D. ONLY	INJURY	FATAL	TOTAL	INJURED	KILLED			ACCIDENT	FATALITY
MO 24	41	8	MCCONE COUNTY LINE END OF STATE CONSTRUCTION	6.3	62	20				NONE						
US 191	36	5	JUDITH BASIN CO. LINE FERGUS CO. LINE	.7	62	659				NONE						
US 191	8	11	FERGUS CO. LINE FAP 15-US87 NEAR MOORE	3.2	62	854				NONE						
MO 43	13	ID	FAP 7-US93 MONTANA-IDAHO LINE	.1	62	50				NONE						
MO 43	18	1	MONTANA-IDAHO LINE FAS 278 NEAR WISDOM	25.2	62	93				NONE						
MO 43	18	2	FAS 278 NEAR WISDOM DEERLODGE CO. LINE	15.5	62	149				NONE						
MO 43	1	7	SILVER BOW CO. LINE BEAVERHEAD CO. LINE	1.1	62	194				NONE						
MO 20	41	5	FAP 15-MONT. 20S DAWSON CO. LINE	8.3	62	162				NONE						
MO 20	16	12	RICHEY CITY LIMITS FAS 254 & 468	.2	62	153				NONE						
MO 20	16	11	FAS 254 & 468 RICHLAND CO. LINE	4.8	62	177				NONE						

ROUTE	CO. NO.	SEC. NO.	SECTION DESCRIPTION	SECTION LENGTH	YEAR	AVERAGE DAILY TRAFFIC	NUMBER OF ACCIDENTS				NO. OF PERSONS		PROPERTY DAMAGE (DOLLARS)	ECONOMIC LOSS (DOLLARS)	RATES	
							P.D. ONLY	INJURY	FATAL	TOTAL	INJURED	KILLED			ACCIDENT	FATALITY
MO 3	3	25	BROADVIEW CITY LIMITS GOLDEN VALLEY CO. LINE	2.2	62	754				NONE						
MO 3	53	7	LAVINA CITY LIMITS FAP 14-US12	.4	62	864				NONE						
I 90	46	3	DRUMMOND CITY LIMITS FAS 271	1.4	62	2166				NONE						
I 90	49	12	LIVINGSTON INTERCHANGE W FAP 11-US89 INTERCHANGE	1.9	62	968				NONE						
I 94	3	16	FAP 48-MONT. 47 TREASURE CO. LINE	2.2	62	1199				NONE						
I 94	14	11	WEST MILES CITY INTER FAP 23-BROADUS RD INTER	2.8	62	393				NONE						
I 94	14	12	FAP 23-BROADUS RD INTER FAP 2-BAKER RD INTER	2.9	62	476				NONE						
I 94	52	7	WIBAUX CITY LIMITS EAST WIBAUX INTERCHANGE	.3	62	1100				NONE						
I 15	18	4	MONT. IDAHO LINE LIMA CITY LIMITS	15.1	62	516				NONE						
I 15	21	9	FAS 214 NEAR SWEETGRASS MONTANA CANADA LINE	.1	62	563				NONE						

RURAL ROUTE SUMMARY OF NUMBER AND TYPE OF ACCIDENTS,
ACCIDENT RATES AND FATALITY RATES
1962

FED AID RTE	MONTANA OR U S ROUTE	NET RURAL MILEAGE	AVERAGE DAILY TRAFFIC	NUMBER OF ACCIDENTS				NUMBER OF PERSONS		PROPERTY DAMAGE (DOLLARS)	ECONOMIC LOSS (DOLLARS)	RATES	
				PROPERTY DAMAGE	INJURY	FATAL	TOTAL	INJURED	KILLED			ACCI-DENT	FATAL-ITY
1	U.S. 2	663.4	1050	447	148	25	620	247	29	512699	1858449	2.4	11.4
2	U.S. 12	100.3	824	56	16	1	73	27	1	58941	137691	2.4	3.3
3	U.S. 89	167.2	681	78	26	4	108	44	5	55288	289794	2.6	12.0
4	U.S. 310	53.1	1324	44	8		52	13		24792	47542	2.0	
5	U.S. 93	181.8	1216	190	55	6	251	102	7	134198	533198	3.1	8.7
6	U.S. 10 A	113.7	535	41	15	1	57	28	1	30321	110821	2.6	4.5
7	U.S. 93	91.2	1363	98	24	6	128	45	8	74881	405561	2.8	1.[illegible]
8	US12 & MONT 287	103.7	1307	82	31		113	47		76755	159005	2.3	
9	MONT. 287	66.6	302	12	10		22	13		8232	30982	3.0	
10	U.S. 87	108.7	961	50	8	5	63	20	5	38316	230816	1.7	13.1
11	U.S. 89	212.4	783	136	58	6	200	113	7	121629	539879	3.3	11.5
12	U.S. 191	9.8	1020	3			3			1856	1856	.8	
13	MONT. 287	83.5	382	23	5	1	29	10	1	27931	76931	2.5	8.6
14	U.S. 12	253.2	599	132	44	1	177	77	2	221663	419413	3.2	3.6
15	MONT. 20	323.1	624	141	55	6	202	84	5	160147	464647	2.7	6.8
16	U.S. 87	202.4	388	40	16	2	58	24	2	54623	159623	2.0	7.0
17	U.S. 10	8.7	350	6			6			2875	2875	5.4	
18	MONT. 20	82.2	218	7	2		9	4		4568	11568	1.4	
19	U.S. 10 A	62.1	897	50	23	5	78	55	7	47594	364344	3.8	34.4
20	MONT. 16 & 20	62.4	1027	51	12	3	66	22	4	38645	203145	2.8	17.1
21	U.S. 2 & 91	1.0	963		2		2	2		2250	5750	5.7	

RURAL ROUTE SUMMARY BY NUMBER AND TYPE OF ACCIDENTS,
ACCIDENT RATES AND FATALITY RATES
1962

FED AID RTE	MONTANA OR U S ROUTE	NET RURAL MILEAGE	AVERAGE DAILY TRAFFIC	NUMBER OF ACCIDENTS				NUMBER OF PERSONS		PROPERTY DAMAGE (DOLLARS)	ECONOMIC LOSS (DOLLARS)	RATES	
				PROPERTY DAMAGE	INJURY	FATAL	TOTAL	INJURED	KILLED			ACCI-DENT	FATAL ITY
22	MONT. 5 & 16	121.8	538	32	16	1	49	23		28636	68886	2.0	
23	U.S. 312 & 212	138.1	415	36	8	1	45	16	1	45701	105201	2.2	4.8
24	MONT. 20	160.7	750	92	36	3	131	46	3	104946	279946	3.0	6.8
25	MONT. 13	52.2	511	15	3	1	19	5	1	18815	59065	0.1	10.3
26	MONT. 23	7.7	256	2			2			675	675	2.8	
27	MONT. 7	77.5	348	20	11	1	32	20	1	20187	86687	3.3	10.2
28	U. S. 212	39.2	780	19	5		24	6		11692	22192	2.2	
29	MONT. 287 & 41	61.8	594	19	3	3	25	14	4	19127	169627	1.9	29.9
30	MONT. 5	23.4	318	2			2			950	950	0.7	
32	MONT. 13	64.9	258	10	1	2	13	3	2	9686	77936	2.1	32.7
33	MONT. 37	63.6	259	21	8		29	12		22692	43692	4.8	
35	MONT. 38	54.4	93	3			3			1200	1200	1.6	
36	MONT. 28	48.6	333	7	4		11	4		13832	20832	1.9	
37	U. S. 212	103.9	466	37	10	2	49	17	2	81340	174090	2.8	11.3
38	MONT. 40	8.2	1593	11	3	2	16	3	2	10093	78343	3.4	41.9
39	MONT. 17	14.2	157										
40	U.S. 87 A	1.3	5342	6			6			3155	3155	2.4	
41	U.S. 87	1.2	8357	4			4			465	465	1.1	
42	MONT. 24	64.0	209	15	10	1	26	18	1	14617	77617	5.3	20.5
43	U. S. 191	42.3	659	20	7		27	9		23149	38899	2.7	
45	U. S. 191	81.9	497	39	13		52	16		43269	71269	3.5	

RURAL ROUTE SUMMARY BY NUMBER AND TYPE OF ACCIDENTS,
ACCIDENT RATES AND FATALITY RATES
1962

FED AID RTE	MONTANA OR U S ROUTE	NET RURAL MILEAGE	AVERAGE DAILY TRAFFIC	NUMBER OF ACCIDENTS				NUMBER OF PERSONS		PROPERTY DAMAGE (DOLLARS	ECONOMIC LOSS (DOLLARS	RATES	
				PROPERTY DAMAGE	INJURY	FATAL	TOTAL	INJURED	KILLED			ACCI-DENT	FATAL-ITY
46	MONT. 43	75.9	156	9	3		12	3		7980	13230	2.8	
47	MONT. 48	6.0	1086	4	1		5	2		3050	6550	2.1	
48	MONT. 47	29.1	303	14	2	1	17	5	1	8105	48355	5.3	31.1
49	MONT. 41	26.8	659	11	6	1	18	8	1	27105	72605	2.8	15.5
50	U. S. 191	88.5	816	55	14	1	70	25	1	100010	175260	2.7	3.8
51	MONT. 20	70.7	180	5	3		8	5		8200	16950	1.7	
52	MONT. 35	45.5	969	31	6	7	38	8	1	48535	94053	2.5	6.6
53	MONT. 3	43.1	858	20	4		24	6		16930	27403	1.8	
I. 15	INTERSTATE 15	388.7	1075	270	92	17	379	156	17	290387	1098887	2.5	11.2
I 90	INTERSTATE 90	549.3	2067	693	223	29	945	381	40	821167	2747917	2.3	9.7
I 94	INTERSTATE 94	255.6	1435	214	56	8	278	84	15	181753	801249	2.1	11.2
	TOTAL	5760.6	891	3423	1106	147	4676	1872	177	3685601	12537103	2.5	9.4

COUNTY SUMMARY BY NUMBER AND TYPE OF ACCIDENT
PROPERTY DAMAGE AND ECONOMIC LOSS ON RURAL PRIMARY HIGHWAYS
1962

COUNTY	NUMBER OF ACCIDENTS				NUMBER OF PERSONS		PROPERTY DAMAGE (DOLLARS)	ECONOMIC LOSS (DOLLARS)
	PROPERTY DAMAGE	INJURY	FATAL	TOTAL	INJURED	KILLED		
Beaverhead	55	14	2	71	21	2	103862	203612
Big Horn	97	22	4	123	39	4	138756	333006
Blaine	26	14	3	43	24	3	42720	179220
Broadwater	39	15		54	22		43175	81675
Carbon	57	11		68	17		33713	63463
Carter	10	6		16	10		10620	28120
Cascade	184	63	13	260	118	13	144841	760841
Chouteau	32	8	4	44	19	4	29459	188709
Custer	65	23	1	89	42	1	77555	182555
Daniels	10	1		11	1		5966	7716
Dawson	56	11	2	69	17	1	61964	123214
Deer Lodge	58	34	4	96	65	4	72388	312138
Fallon	25	9		34	16		19249	47249
Fergus	73	30	5	108	41	5	83901	313151
Flathead	222	63	5	290	96	6	196820	553820
Gallatin	137	38	4	179	65	4	159776	399526
Garfield	21	7		28	11		15803	35053
Glacier	95	25	5	125	46	6	81305	350805
Golden Valley	25	5	1	31	10	2	24820	105320
Granite	44	13	3	60	30	5	45432	255432
Hill	42	8	3	53	20	4	42040	203040
Jefferson	90	22	2	114	35	2	84987	209237
Judith Basin	58	30	1	89	45	1	72599	182849
Lake	101	27	6	134	44	6	98899	364899
Lewis & Clark	123	47	3	173	69	3	110044	325294
Liberty	7	1		8	1		8045	9795
Lincoln	80	24	4	108	43	5	116810	349560
McCone	21	4	1	26	7	1	24635	68385
Madison	50	9	5	64	26	6	58230	292730
Meagher	35	22	1	58	35	1	88865	181615
Mineral	78	29	4	111	48	9	196487	563987
Missoula	190	50	5	245	75	7	156494	508244
Musselshell	30	10		40	18		43209	74709
Park	86	26	3	115	62	4	83978	318478
Petroleum	8	2		10	3	4	13827	19077
Phillips	39	10	3	52	15	3	26825	147575
Pondera	20	11	1	32	20	2	27335	125335
Powder River	23	3		26	4		12885	19885
Powell	60	24	1	85	34	1	67525	158525
Prairie	18	3	3	24	3	6	18617	212867
Ravalli	49	17	5	71	36	7	44840	328340

COUNTY SUMMARY BY NUMBER AND TYPE OF ACCIDENT
PROPERTY DAMAGE AND ECONOMIC LOSS ON RURAL PRIMARY HIGHWAYS
1962

COUNTY	NUMBER OF ACCIDENTS				NUMBER OF PERSONS		PROPERTY DAMAGE (DOLLARS)	ECONOMIC LOSS (DOLLARS)
	PROPERTY DAMAGE	INJURY	FATAL	TOTAL	INJURED	KILLED		
Richland	57	17	3	77	32	4	52835	234835
Roosevelt	74	22	6	102	42	7	64193	358193
Rosebud	45	12	3	60	19	7	61044	314790
Sanders	47	18	1	66	31	1	43081	128831
Sheridan	15	7	1	23	10		11391	28891
Silver Bow	88	37	7	132	65	8	87191	452941
Stillwater	41	15	2	58	27	3	39153	180903
Sweetgrass	37	10	2	49	10	3	57315	169315
Teton	38	19		57	30		24372	76878
Toole	40	24	1	65	28	1	49690	130190
Treasure	16	5		21	8		21475	35475
Valley	57	31	5	93	58	5	76602	335602
Wheatland	82	29		111	39		103020	171270
Wibaux	19	5	1	25	6	1	19982	61982
Yellowstone	226	66	8	300	114	9	184956	667956
TOTAL	3421	1108	147	4676	1872	177	3685601	12537103